TAX ASSESSMENT MAP
OF
UPPER PITTSGROVE TOWNSHIP

SALEM COUNTY
NEW JERSEY

ALBERT A. FRALINGER, JR.
TOWNSHIP ENGINEER
SALEM, N.J.

"I HEREBY CERTIFY THAT THIS MAP AND THE SURVEY HAS BEEN MADE UNDER MY IMMEDIATE SUPERVISION, AND COMPLIES WITH THE LAWS OF THE STATE OF NEW JERSEY."

Albert A. Fralinger Jr.

P.E. & L.S. NEW JERSEY LICENSE 2588

E.D.W.

KEY MAP

DATE	REVISIONS BY	LIC. NO.
DEC. 2006	JOHN. M. FRALINGER	29350
JAN. 2008	JOHN M. FRALINGER	29350
DEC. 2008	JOHN M. FRALINGER	29350
DEC. 2009	BARRY S. JONES	27524
DEC. 2010	BARRY S. JONES	27524
DEC. 2011	BARRY S. JONES	27524
DEC. 2012	BARRY S. JONES	27524
DEC. 2013	BARRY S. JONES	27524

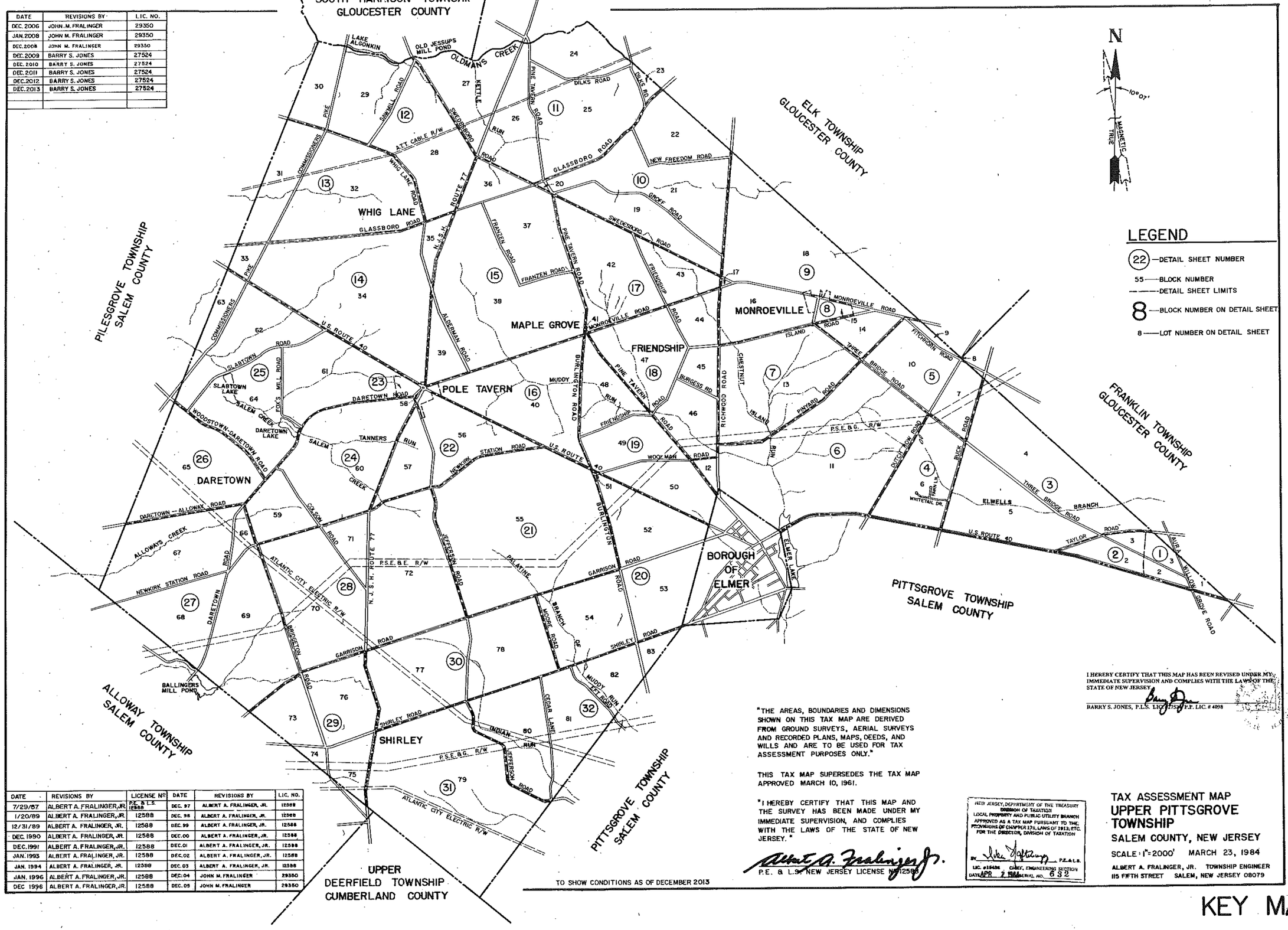

DATE	REVISIONS BY	LICENSE Nº	DATE	REVISIONS BY	LIC. NO.
7/29/87	ALBERT A. FRALINGER, JR.	P.E. & L.S. 12588	DEC. 97	ALBERT A. FRALINGER, JR.	12588
1/20/89	ALBERT A. FRALINGER, JR.	12588	DEC. 98	ALBERT A. FRALINGER, JR.	12588
12/31/89	ALBERT A. FRALINGER, JR.	12588	DEC. 99	ALBERT A. FRALINGER, JR.	12588
DEC. 1990	ALBERT A. FRALINGER, JR.	12588	DEC. 00	ALBERT A. FRALINGER, JR.	12588
DEC. 1991	ALBERT A. FRALINGER, JR.	12588	DEC. 01	ALBERT A. FRALINGER, JR.	12588
JAN. 1993	ALBERT A. FRALINGER, JR.	12588	DEC. 02	ALBERT A. FRALINGER, JR.	12588
JAN. 1994	ALBERT A. FRALINGER, JR.	12588	DEC. 03	ALBERT A. FRALINGER, JR.	12588
JAN. 1996	ALBERT A. FRALINGER, JR.	12588	DEC. 04	JOHN M. FRALINGER	29350
DEC 1996	ALBERT A. FRALINGER, JR.	12588	DEC. 05	JOHN M. FRALINGER	29350

"THE AREAS, BOUNDARIES AND DIMENSIONS SHOWN ON THIS TAX MAP ARE DERIVED FROM GROUND SURVEYS, AERIAL SURVEYS AND RECORDED PLANS, MAPS, DEEDS, AND WILLS AND ARE TO BE USED FOR TAX ASSESSMENT PURPOSES ONLY."

THIS TAX MAP SUPERSEDES THE TAX MAP APPROVED MARCH 10, 1961.

"I HEREBY CERTIFY THAT THIS MAP AND THE SURVEY HAS BEEN MADE UNDER MY IMMEDIATE SUPERVISION, AND COMPLIES WITH THE LAWS OF THE STATE OF NEW JERSEY."

Albert A. Fralinger Jr.
P.E. & L.S. NEW JERSEY LICENSE Nº 12588

TO SHOW CONDITIONS AS OF DECEMBER 2013

I HEREBY CERTIFY THAT THIS MAP HAS BEEN REVISED UNDER MY IMMEDIATE SUPERVISION AND COMPLIES WITH THE LAWS OF THE STATE OF NEW JERSEY.

BARRY S. JONES, P.L.S. LIC. # 27524 P.P. LIC. # 4098

NEW JERSEY, DEPARTMENT OF THE TREASURY
DIVISION OF TAXATION
LOCAL PROPERTY AND PUBLIC UTILITY BRANCH
APPROVED AS A TAX MAP PURSUANT TO THE PROVISIONS OF CHAPTER 176, LAWS OF 1948; ETC. FOR THE DIRECTOR, DIVISION OF TAXATION
BY _____ P.E. & L.S.
LIC. #19486 CHIEF, ENGINEERING SECTION
DATE APR 2 1984 MEMORIAL NO. 632

TAX ASSESSMENT MAP
UPPER PITTSGROVE TOWNSHIP
SALEM COUNTY, NEW JERSEY
SCALE: 1"=2000' MARCH 23, 1984
ALBERT A. FRALINGER, JR. TOWNSHIP ENGINEER
115 FIFTH STREET SALEM, NEW JERSEY 08079

KEY MAP

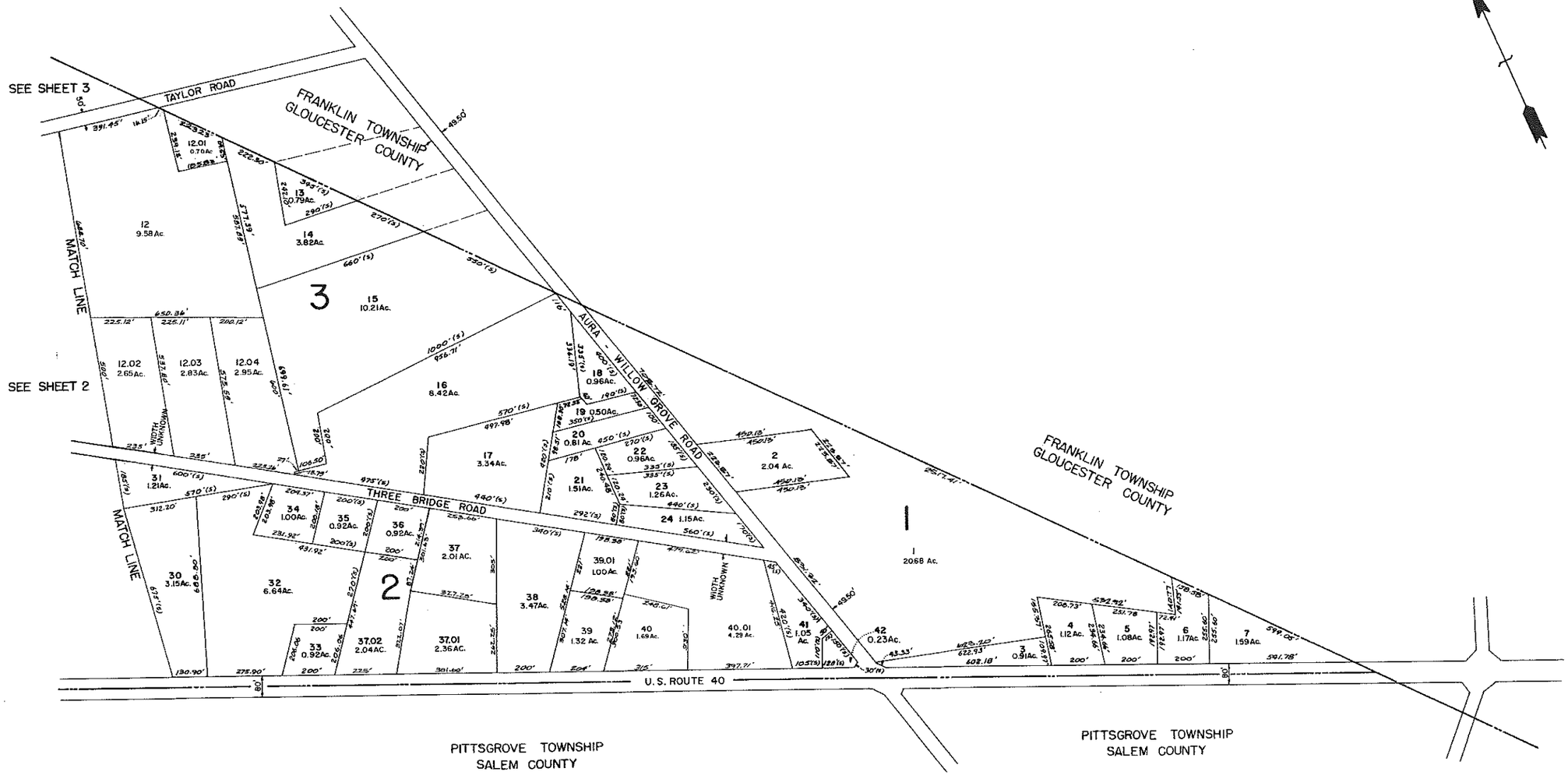

NEW JERSEY DEPARTMENT OF THE TREASURY
DIVISION OF TAXATION
LOCAL PROPERTY AND PUBLIC UTILITY BRANCH
APPROVED AS A TAX MAP PURSUANT TO THE PROVISIONS OF CHAPTER 175, LAWS OF 1973, ETC.
FOR THE DIRECTOR, DIVISION OF TAXATION

BY P.E. & L.S.
LIC. #15434 CHIEF, ENGINEERING SECTION
DATE APR 2 1984 SERIAL NO. 632

TAX ASSESSMENT MAP
UPPER PITTSGROVE TOWNSHIP
SALEM COUNTY, NEW JERSEY

SCALE: 1"=200' MARCH 23, 1984

ALBERT A. FRALINGER, JR. TOWNSHIP ENGINEER
115 FIFTH STREET SALEM, NEW JERSEY 08079

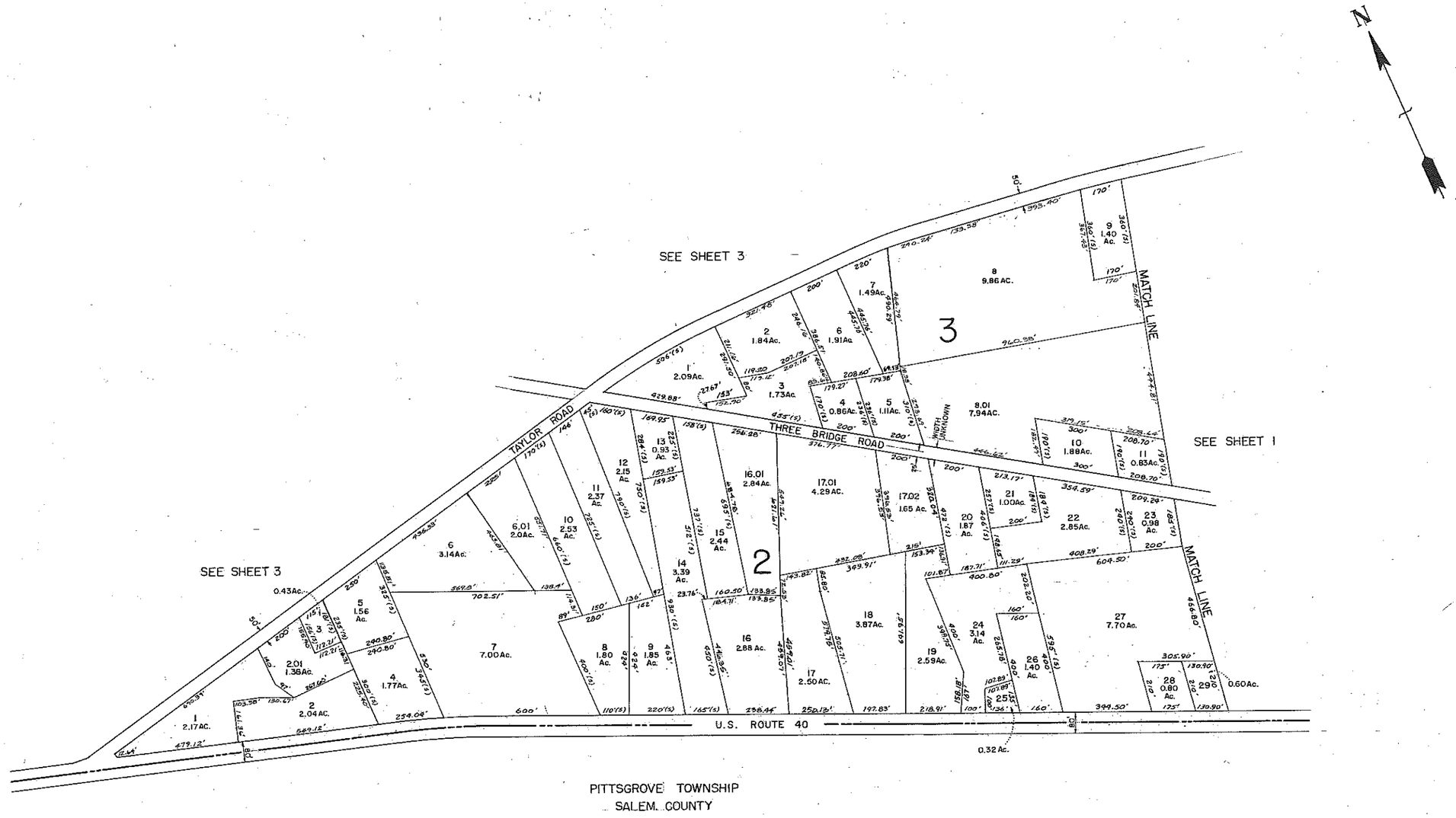

NEW JERSEY DEPARTMENT OF THE TREASURY
DIVISION OF TAXATION
LOCAL PROPERTY AND PUBLIC UTILITY BRANCH
APPROVED AS A TAX MAP PURSUANT TO THE PROVISIONS OF CHAPTER 175, LAWS OF 1913, REV.
FOR THE DIRECTOR, DIVISION OF TAXATION

BY _____ P.E. & L.S.
LIC. #15434 CHIEF, ENGINEERING SECTION
DATE APR 2 1984 SERIAL NO. 632

TAX ASSESSMENT MAP
UPPER PITTSGROVE TOWNSHIP
SALEM COUNTY, NEW JERSEY

SCALE : 1"=200' MARCH 23, 1984

ALBERT A. FRALINGER, JR. TOWNSHIP ENGINEER
115 FIFTH STREET SALEM, NEW JERSEY 08079

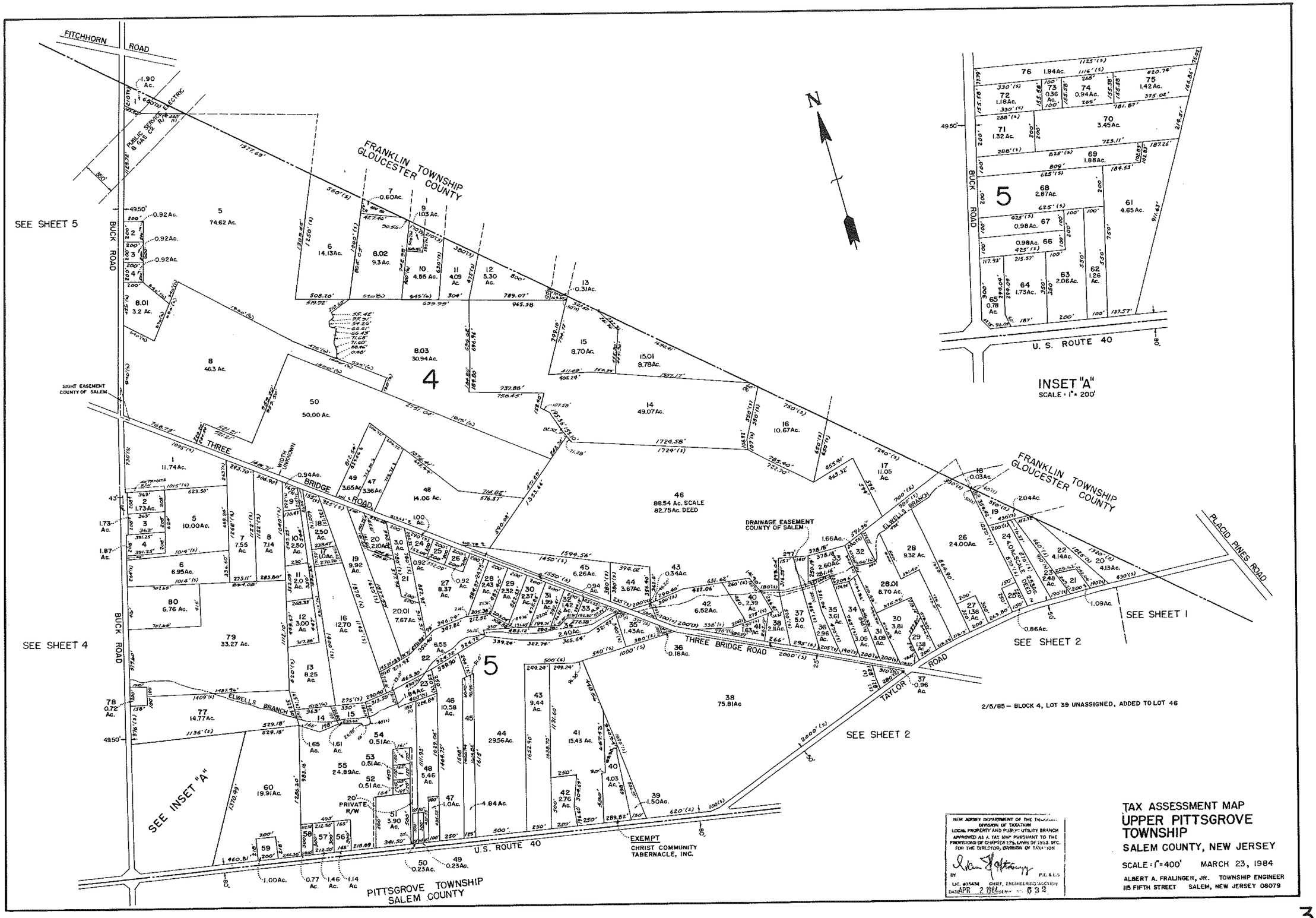
FITCHHORN ROAD
BUCK ROAD
SEE SHEET 5
SEE SHEET 4
SEE SHEET 2
SEE SHEET 1
SEE INSET "A"
FRANKLIN TOWNSHIP
GLOUCESTER COUNTY
PITTSGROVE TOWNSHIP
SALEM COUNTY
THREE BRIDGE ROAD
ELWELLS BRANCH
TAYLOR ROAD
PLACID PINES ROAD
U. S. ROUTE 40
DRAINAGE EASEMENT COUNTY OF SALEM
SIGHT EASEMENT COUNTY OF SALEM
PUBLIC SERVICE ELECTRIC & GAS CO.
EXEMPT
CHRIST COMMUNITY TABERNACLE, INC.
46 88.54 Ac. SCALE 82.75 Ac. DEED
2/5/85 – BLOCK 4, LOT 39 UNASSIGNED, ADDED TO LOT 46
INSET "A"
SCALE : 1" = 200'
NEW JERSEY DEPARTMENT OF THE TREASURY
DIVISION OF TAXATION
LOCAL PROPERTY AND PUBLIC UTILITY BRANCH
APPROVED AS A TAX MAP PURSUANT TO THE PROVISIONS OF CHAPTER 175, LAWS OF 1913, STC. FOR THE DIRECTOR, DIVISION OF TAXATION
BY P.E. & L.S.
LIC. #15434 CHIEF, ENGINEERING SECTION
DATE APR 2 1984 632
TAX ASSESSMENT MAP
UPPER PITTSGROVE TOWNSHIP
SALEM COUNTY, NEW JERSEY
SCALE : 1" = 400' MARCH 23, 1984
ALBERT A. FRALINGER, JR. TOWNSHIP ENGINEER
115 FIFTH STREET SALEM, NEW JERSEY 08079

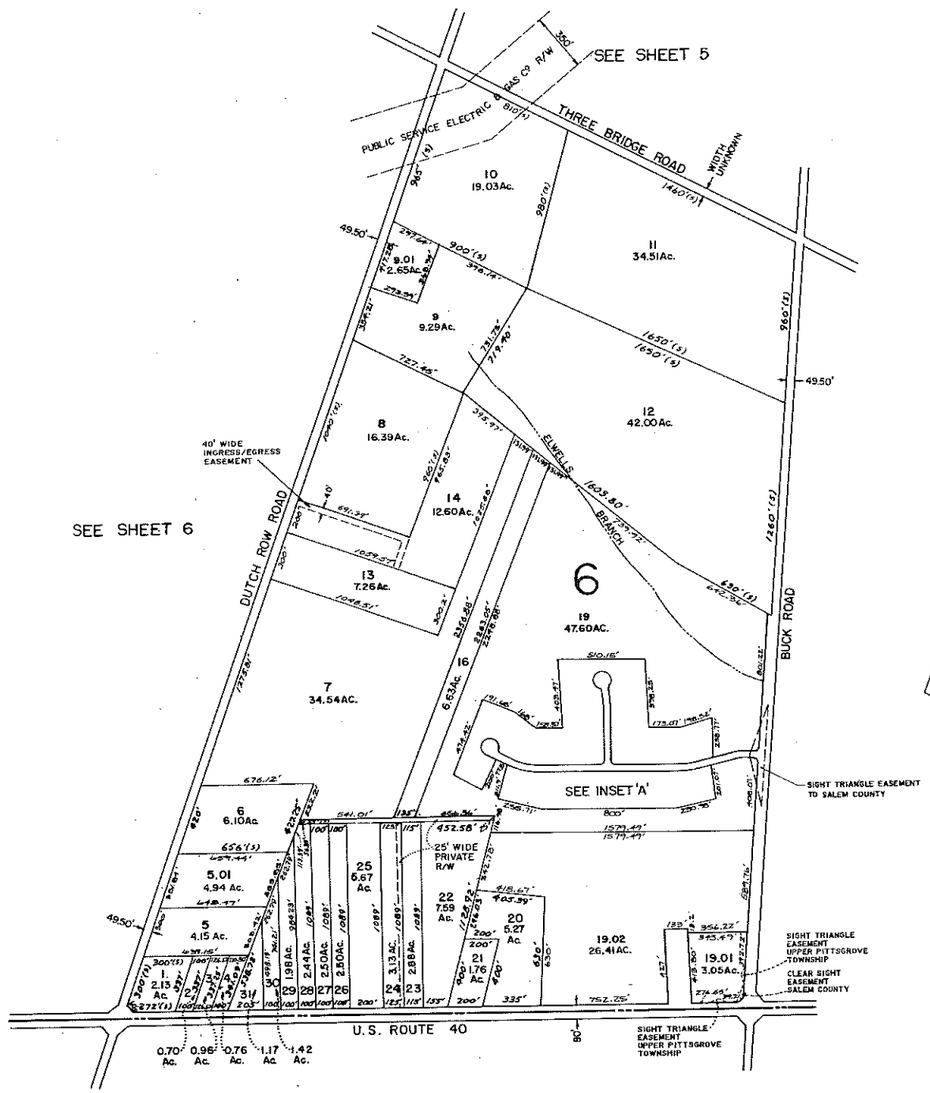

PITTSGROVE TOWNSHIP
SALEM COUNTY

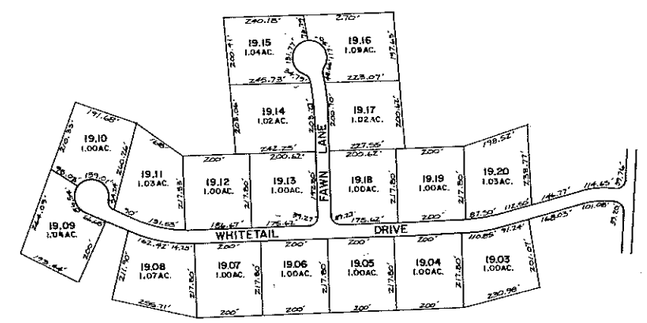

INSET 'A'
1"=200'

N

NEW JERSEY DEPARTMENT OF THE TREASURY
DIVISION OF TAXATION
LOCAL PROPERTY AND PUBLIC UTILITY BRANCH
APPROVED AS A TAX MAP PURSUANT TO THE PROVISIONS OF CHAPTER 175, LAWS OF 1948, ETC.
FOR THE DIRECTOR, DIVISION OF TAXATION
BY P.E. & L.S.
LIC. #35434 CHIEF, ENGINEERING SECTION
DATE APR. 2 1984 SERIAL NO. 632

TAX ASSESSMENT MAP
UPPER PITTSGROVE TOWNSHIP
SALEM COUNTY, NEW JERSEY
SCALE: 1"=400' MARCH 23, 1984
ALBERT A. FRALINGER, JR. TOWNSHIP ENGINEER
115 FIFTH STREET SALEM, NEW JERSEY 08079

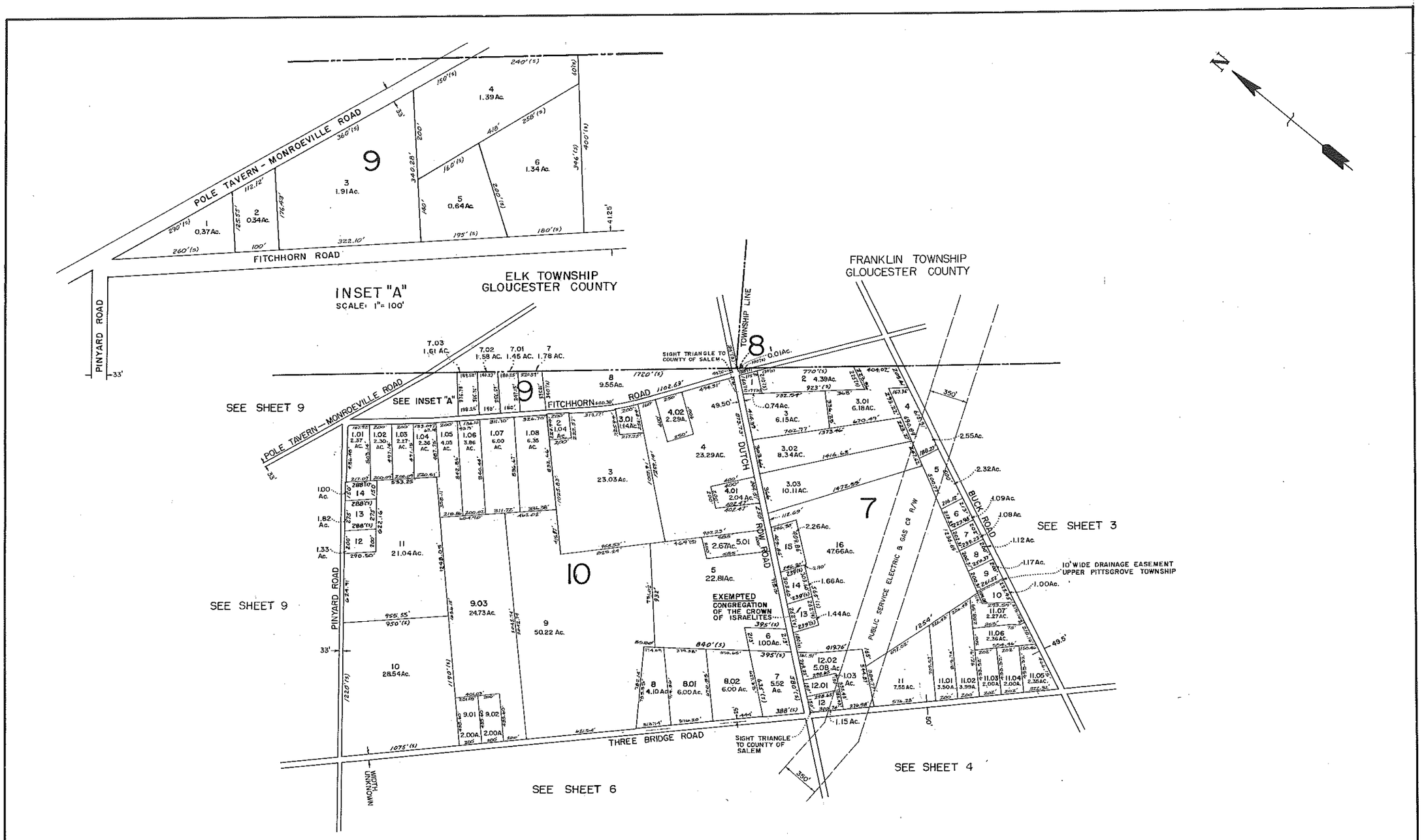

NEW JERSEY DEPARTMENT OF THE TREASURY
DIVISION OF TAXATION
LOCAL PROPERTY AND PUBLIC UTILITY BRANCH
APPROVED AS A TAX MAP PURSUANT TO THE
PROVISIONS OF CHAPTER 375 LAWS OF 1918, WE.
FOR THE DIRECTOR, DIVISION OF TAXATION
BY
LIC. #15434 CHIEF, ENGINEERING SECTION
DATE APR 2 1984 SERIAL NO. 8 5 2

TAX ASSESSMENT MAP
UPPER PITTSGROVE TOWNSHIP
SALEM COUNTY, NEW JERSEY
SCALE: 1"=400' MARCH 23, 1984
ALBERT A. FRALINGER, JR. TOWNSHIP ENGINEER
115 FIFTH STREET. SALEM, NEW JERSEY 08079

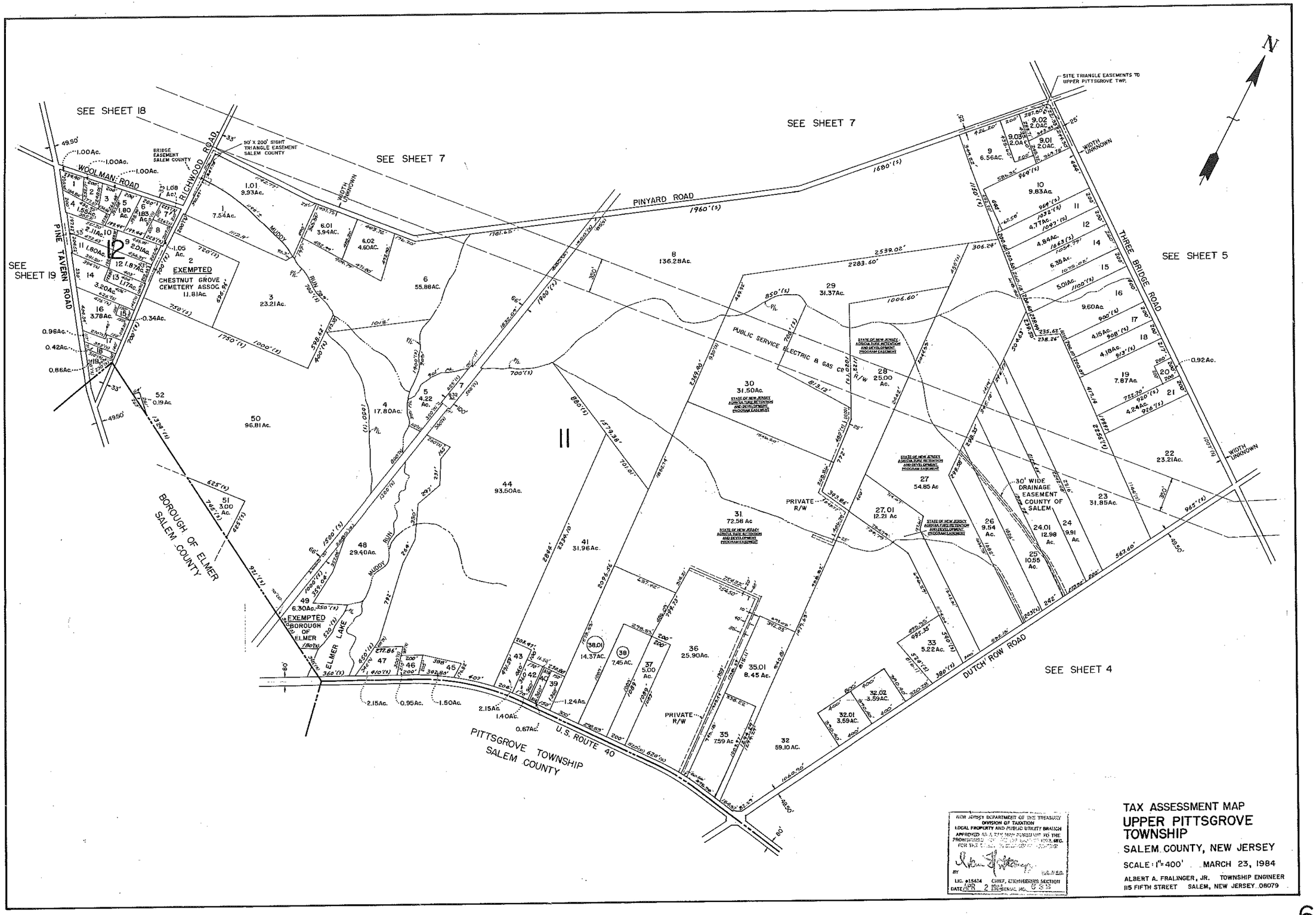
SEE SHEET 18
SEE SHEET 7
SEE SHEET 7
SEE SHEET 19
SEE SHEET 5
SEE SHEET 4
N
PINYARD ROAD
WOOLMAN ROAD
RICHWOOD ROAD
PINE TAVERN ROAD
THREE BRIDGE ROAD
DUTCH ROW ROAD
U.S. ROUTE 40
BOROUGH OF ELMER SALEM COUNTY
PITTSGROVE TOWNSHIP SALEM COUNTY
ELMER LAKE
MUDDY RUN
PUBLIC SERVICE ELECTRIC & GAS CO
EXEMPTED CHESTNUT GROVE CEMETERY ASSOC
EXEMPTED BOROUGH OF ELMER
30' WIDE DRAINAGE EASEMENT COUNTY OF SALEM
SITE TRIANGLE EASEMENTS TO UPPER PITTSGROVE TWP.
90' X 200' SIGHT TRIANGLE EASEMENT SALEM COUNTY
BRIDGE EASEMENT SALEM COUNTY
WIDTH UNKNOWN
PRIVATE R/W
NEW JERSEY DEPARTMENT OF THE TREASURY
DIVISION OF TAXATION
LOCAL PROPERTY AND PUBLIC UTILITY BRANCH
LIC. #15434 CHIEF, ENGINEERING SECTION
DATE APR 2 1984
TAX ASSESSMENT MAP
UPPER PITTSGROVE TOWNSHIP
SALEM COUNTY, NEW JERSEY
SCALE: 1"=400' MARCH 23, 1984
ALBERT A. FRALINGER, JR. TOWNSHIP ENGINEER
115 FIFTH STREET SALEM, NEW JERSEY 08079

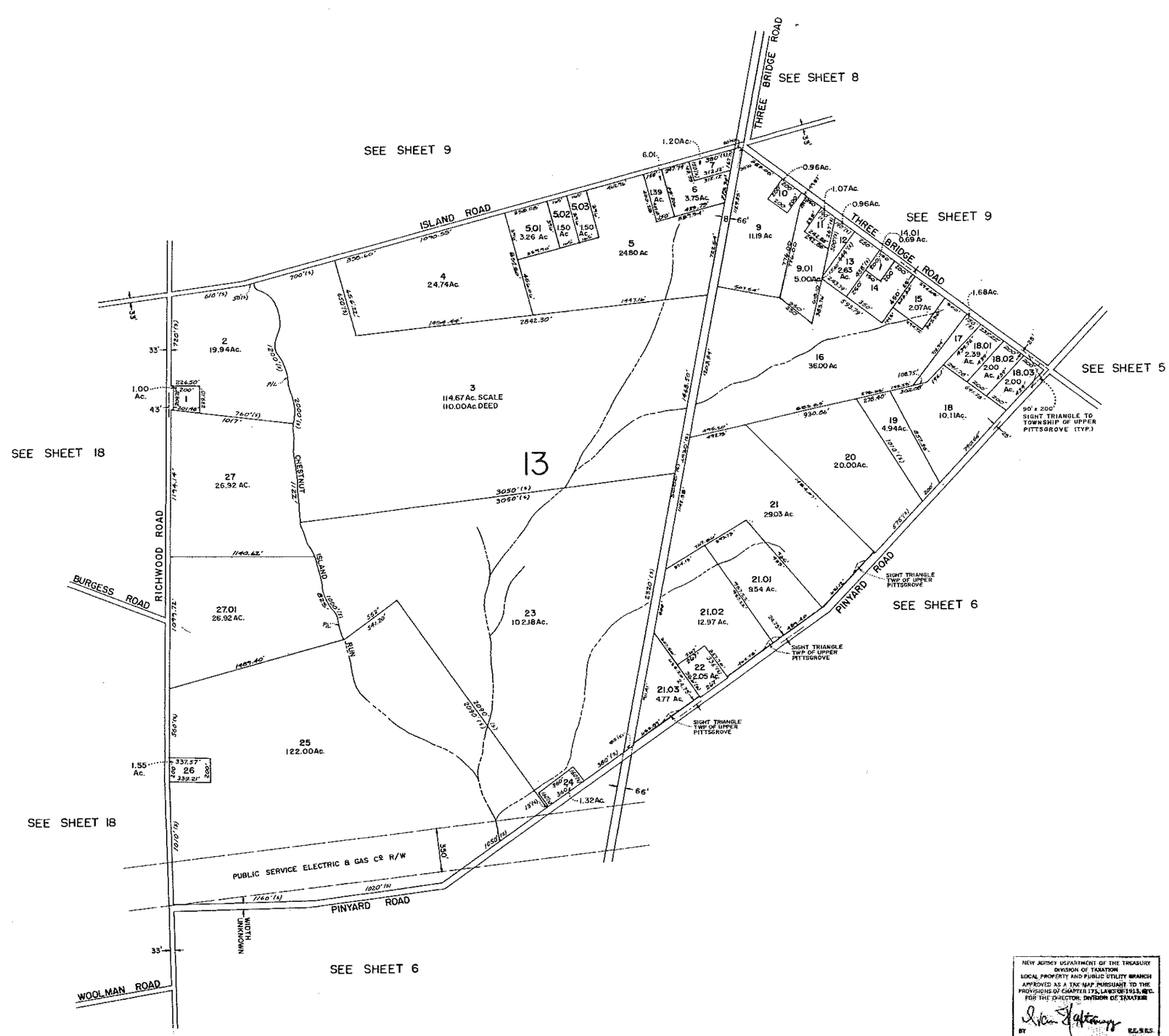

NEW JERSEY DEPARTMENT OF THE TREASURY
DIVISION OF TAXATION
LOCAL PROPERTY AND PUBLIC UTILITY BRANCH
APPROVED AS A TAX MAP PURSUANT TO THE PROVISIONS OF CHAPTER 175, LAWS OF 1915, ETC.
FOR THE DIRECTOR, DIVISION OF TAXATION
BY R.E.S.E.S.
LIC. #15434 CHIEF, ENGINEERING SECTION
DATE APR 2 1984 SERIAL NO. 632

TAX ASSESSMENT MAP
UPPER PITTSGROVE TOWNSHIP
SALEM COUNTY, NEW JERSEY

SCALE: 1"=400' MARCH 23, 1984

ALBERT A. FRALINGER, JR. TOWNSHIP ENGINEER
115 FIFTH STREET SALEM, NEW JERSEY 08079

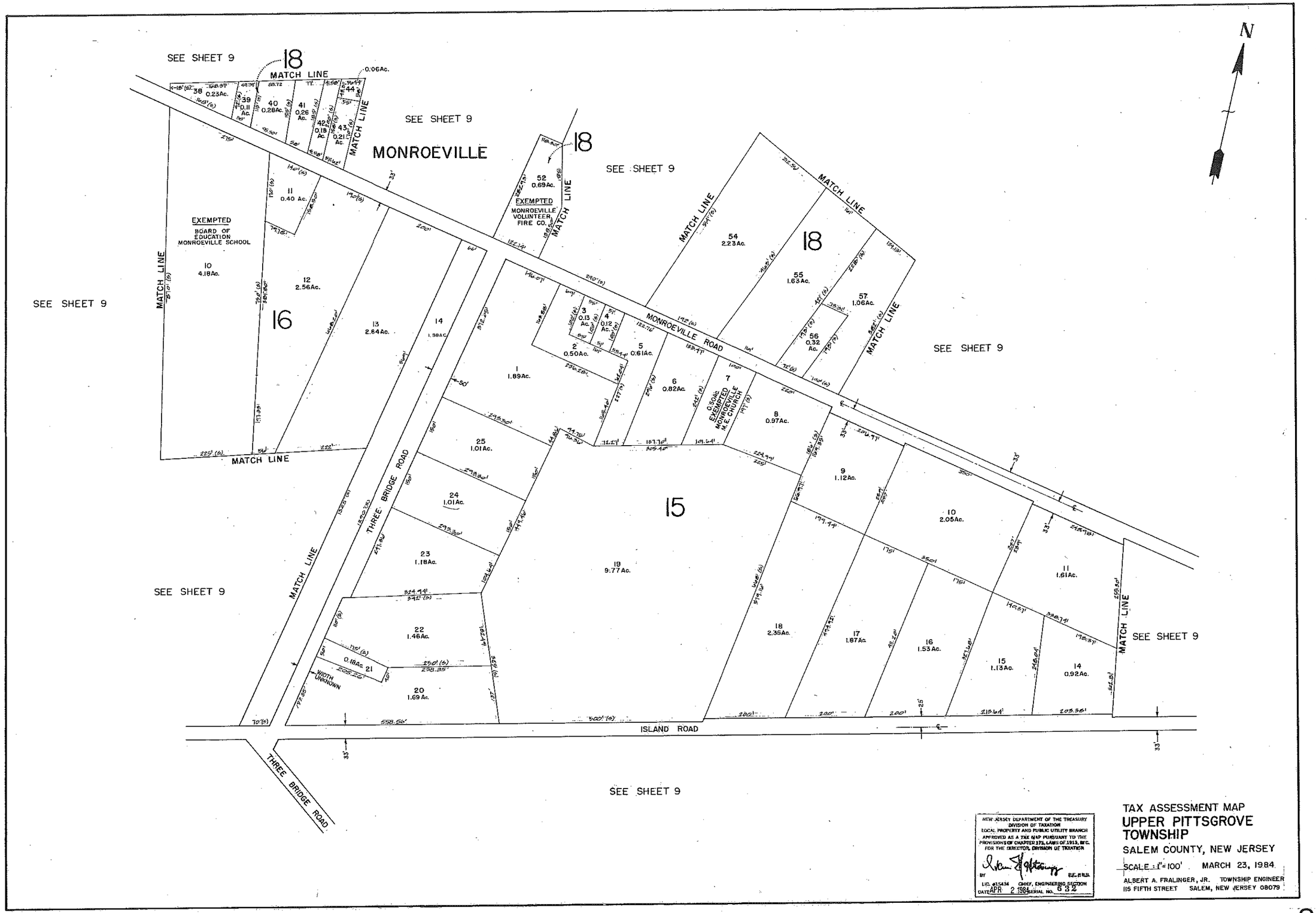
N
SEE SHEET 9
18
MATCH LINE
0.06Ac.
36 0.23Ac.
39 0.11 Ac.
40 0.28Ac.
41 0.26 Ac.
42 0.18 Ac.
43 0.21 Ac.
44
MONROEVILLE
52 0.69Ac.
EXEMPTED
MONROEVILLE VOLUNTEER FIRE CO.
54 2.23Ac.
55 1.63Ac.
56 0.32 Ac.
57 1.06Ac.
EXEMPTED
BOARD OF EDUCATION MONROEVILLE SCHOOL
10 4.18Ac.
11 0.40 Ac.
12 2.56Ac.
13 2.64Ac.
14 1.98AC
16
15
1 1.89Ac.
2 0.50Ac.
3 0.13 Ac.
4 0.12 Ac.
5 0.61Ac.
6 0.82Ac.
7 0.50Ac.
EXEMPTED MONROEVILLE M.E. CHURCH
8 0.97Ac.
9 1.12Ac.
10 2.05Ac.
11 1.61Ac.
14 0.92Ac.
15 1.13Ac.
16 1.53Ac.
17 1.87Ac.
18 2.35Ac.
19 9.77Ac.
20 1.69Ac.
21 0.18Ac.
22 1.46Ac.
23 1.18Ac.
24 1.01Ac.
25 1.01Ac.
WIDTH UNKNOWN
MONROEVILLE ROAD
THREE BRIDGE ROAD
ISLAND ROAD
NEW JERSEY DEPARTMENT OF THE TREASURY
DIVISION OF TAXATION
LOCAL PROPERTY AND PUBLIC UTILITY BRANCH
APPROVED AS A TAX MAP PURSUANT TO THE PROVISIONS OF CHAPTER 175, LAWS OF 1913, ETC.
FOR THE DIRECTOR, DIVISION OF TAXATION
BY
LIC. #15434 CHIEF, ENGINEERING SECTION
DATE APR 2 1984 SERIAL NO. 632
TAX ASSESSMENT MAP
UPPER PITTSGROVE TOWNSHIP
SALEM COUNTY, NEW JERSEY
SCALE: 1"=100' MARCH 23, 1984
ALBERT A. FRALINGER, JR. TOWNSHIP ENGINEER
115 FIFTH STREET SALEM, NEW JERSEY 08079

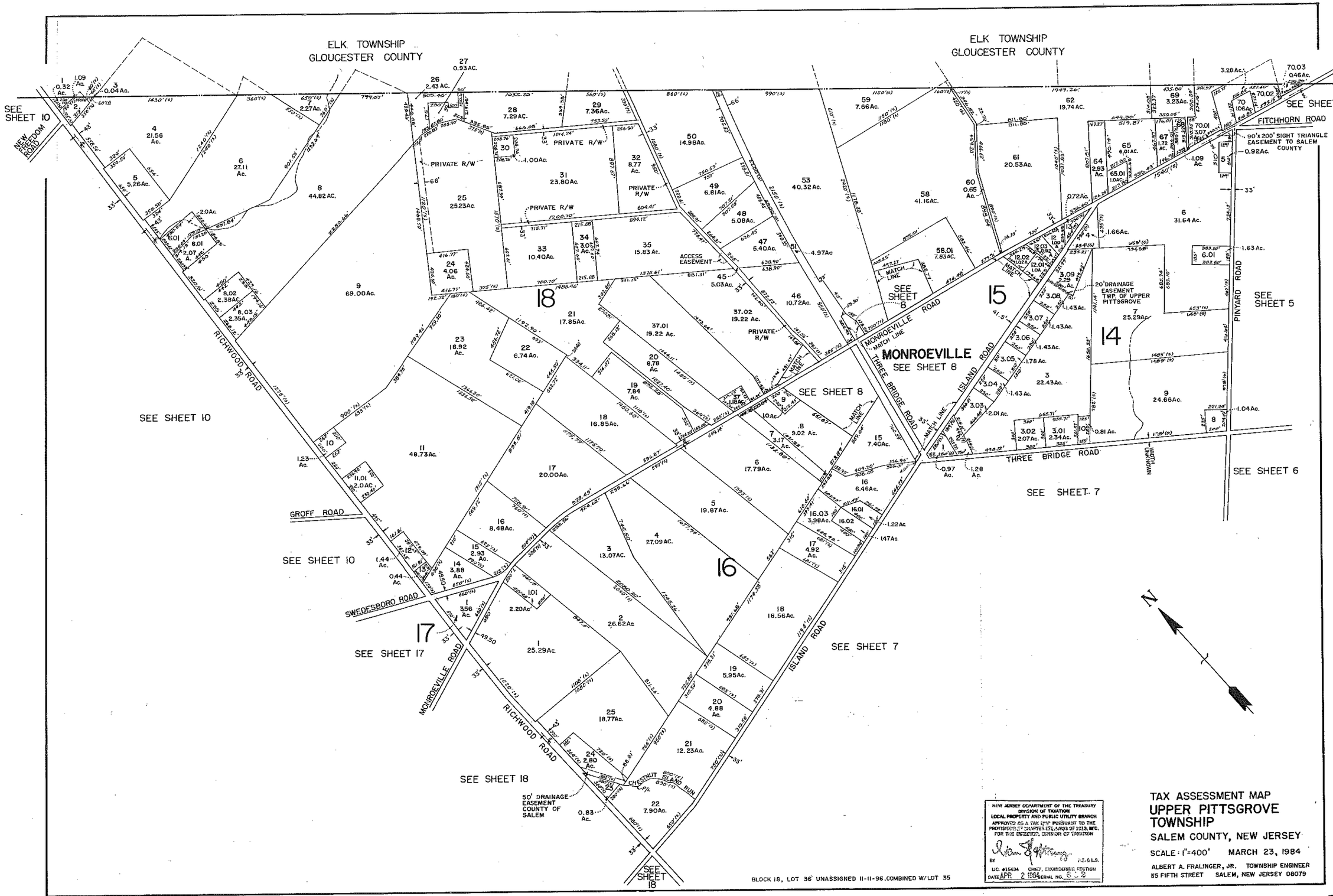
ELK TOWNSHIP
GLOUCESTER COUNTY
ELK TOWNSHIP
GLOUCESTER COUNTY
SEE SHEET 10
NEW FREEDOM ROAD
SEE SHEET 5
FITCHHORN ROAD
90'x 200' SIGHT TRIANGLE EASEMENT TO SALEM COUNTY
PRIVATE R/W
ACCESS EASEMENT
MONROEVILLE
SEE SHEET 8
MONROEVILLE ROAD
THREE BRIDGE ROAD
ISLAND ROAD
PINYARD ROAD
20' DRAINAGE EASEMENT TWP. OF UPPER PITTSGROVE
SEE SHEET 6
SEE SHEET 7
RICHWOOD ROAD
GROFF ROAD
SWEDESBORO ROAD
SEE SHEET 17
SEE SHEET 18
CHESTNUT ISLAND RUN
50' DRAINAGE EASEMENT COUNTY OF SALEM
BLOCK 18, LOT 36 UNASSIGNED 11-11-96, COMBINED W/LOT 35
NEW JERSEY DEPARTMENT OF THE TREASURY
DIVISION OF TAXATION
LOCAL PROPERTY AND PUBLIC UTILITY BRANCH
APPROVED AS A TAX MAP PURSUANT TO THE PROVISIONS OF CHAPTER 270, LAWS OF 1913, AND FOR THE DIRECTOR, DIVISION OF TAXATION
BY
P.E. & L.S.
LIC. #15434 CHIEF, ENGINEERING SECTION
DATE APR 2 1984 SERIAL NO. 5-2
TAX ASSESSMENT MAP
UPPER PITTSGROVE TOWNSHIP
SALEM COUNTY, NEW JERSEY
SCALE: 1"=400' MARCH 23, 1984
ALBERT A. FRALINGER, JR. TOWNSHIP ENGINEER
115 FIFTH STREET SALEM, NEW JERSEY 08079

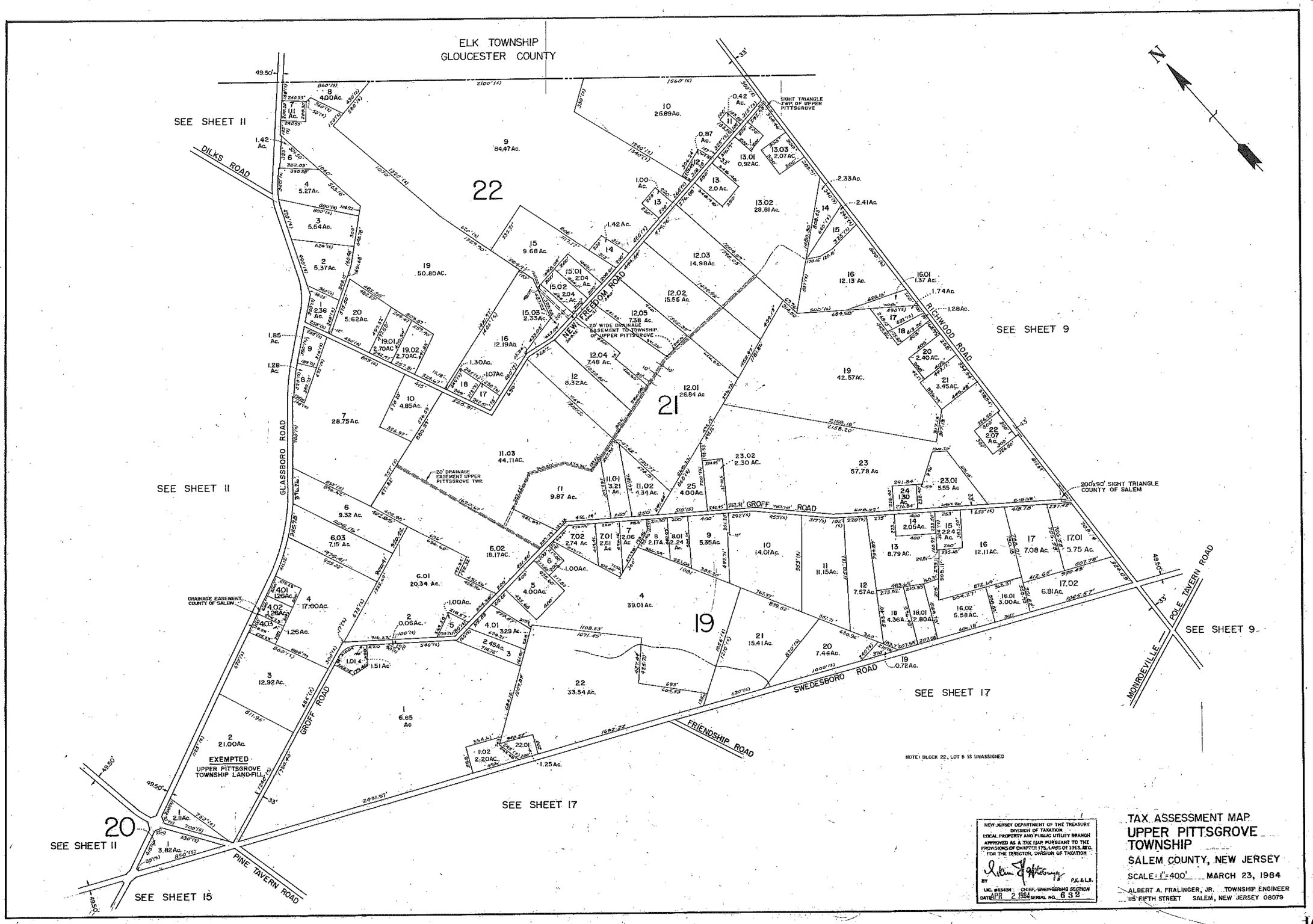
ELK TOWNSHIP
GLOUCESTER COUNTY
SEE SHEET 11
SEE SHEET 9
SEE SHEET 17
SEE SHEET 15
SEE SHEET 20
DILKS ROAD
GLASSBORO ROAD
NEW FREEDOM ROAD
RICHWOOD ROAD
GROFF ROAD
SWEDESBORO ROAD
FRIENDSHIP ROAD
PINE TAVERN ROAD
POLE TAVERN ROAD
MONROEVILLE
20' WIDE DRAINAGE EASEMENT TO TOWNSHIP OF UPPER PITTSGROVE
20' DRAINAGE EASEMENT UPPER PITTSGROVE TWP.
DRAINAGE EASEMENT COUNTY OF SALEM
SIGHT TRIANGLE TWP. OF UPPER PITTSGROVE
200'x90' SIGHT TRIANGLE COUNTY OF SALEM
EXEMPTED
UPPER PITTSGROVE TOWNSHIP LAND-FILL
NOTE: BLOCK 22, LOT 8 IS UNASSIGNED
NEW JERSEY DEPARTMENT OF THE TREASURY
DIVISION OF TAXATION
LOCAL PROPERTY AND PUBLIC UTILITY BRANCH
APPROVED AS A TAX MAP PURSUANT TO THE PROVISIONS OF CHAPTER 175, LAWS OF 1913, REG.
FOR THE DIRECTOR, DIVISION OF TAXATION
BY P.E. & L.S.
LIC. #15434 CHIEF, ENGINEERING SECTION
DATE APR 2 1984 SERIAL NO. 632
TAX ASSESSMENT MAP
UPPER PITTSGROVE TOWNSHIP
SALEM COUNTY, NEW JERSEY
SCALE: 1"=400' MARCH 23, 1984
ALBERT A. FRALINGER, JR. TOWNSHIP ENGINEER
115 FIFTH STREET SALEM, NEW JERSEY 08079

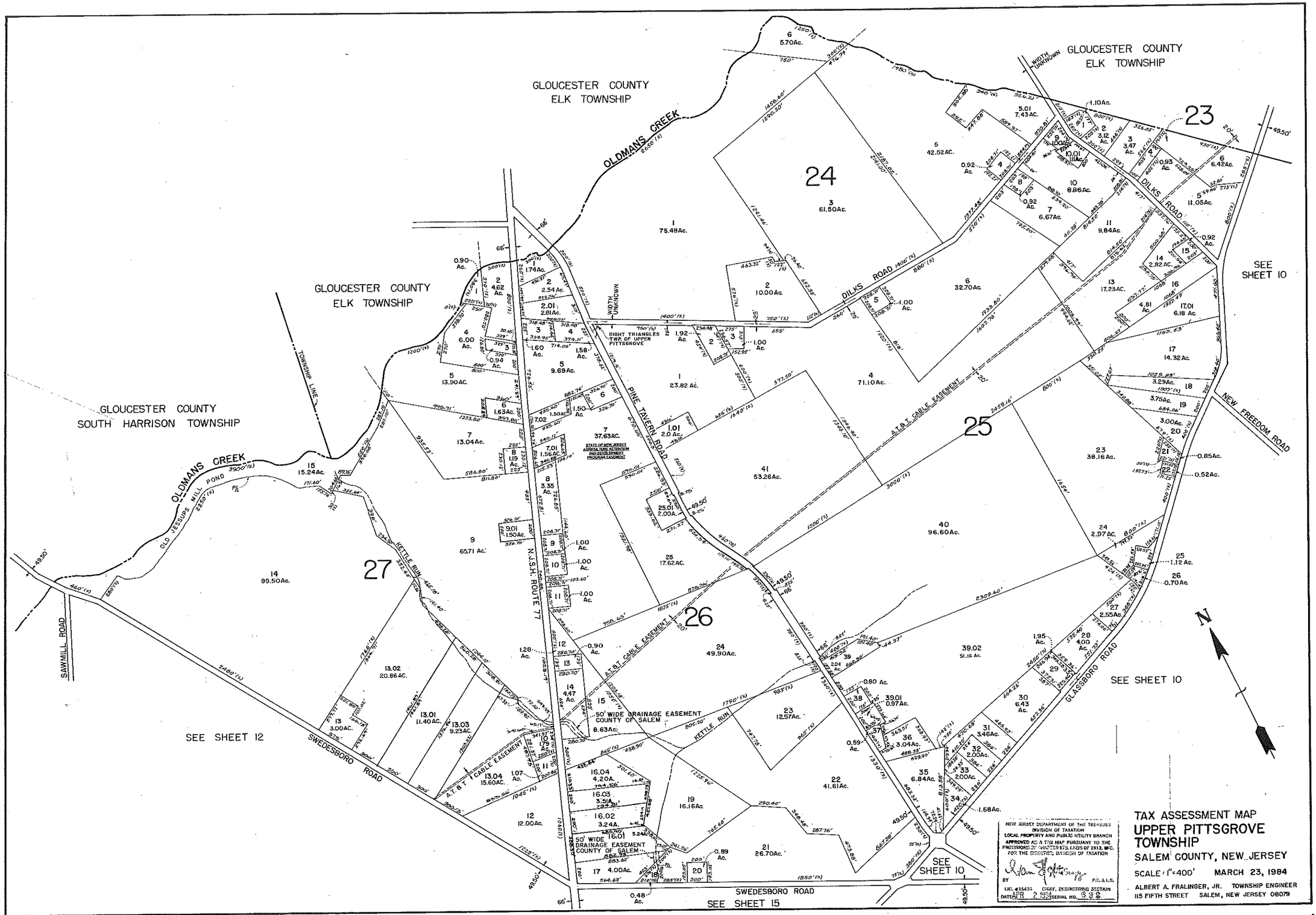
GLOUCESTER COUNTY
ELK TOWNSHIP
GLOUCESTER COUNTY
SOUTH HARRISON TOWNSHIP
OLDMANS CREEK
OLD JESSUPS MILL POND
TOWNSHIP LINE
KETTLE RUN
SAWMILL ROAD
SWEDESBORO ROAD
SEE SHEET 12
SEE SHEET 15
SEE SHEET 10
N.J.S.H. ROUTE 77
PINE TAVERN ROAD
DILKS ROAD
GLASSBORO ROAD
NEW FREEDOM ROAD
WIDTH UNKNOWN
SIGHT TRIANGLES TWP. OF UPPER PITTSGROVE
STATE OF NEW JERSEY AGRICULTURE RETENTION AND DEVELOPMENT PROGRAM EASEMENT
A.T.&T. CABLE EASEMENT
50' WIDE DRAINAGE EASEMENT COUNTY OF SALEM
23
24
25
26
27
N
NEW JERSEY DEPARTMENT OF THE TREASURY
DIVISION OF TAXATION
LOCAL PROPERTY AND PUBLIC UTILITY BRANCH
APPROVED AS A TAX MAP PURSUANT TO THE
PROVISIONS OF CHAPTER 175, LAWS OF 1913, N.C.
FOR THE DIRECTOR, DIVISION OF TAXATION
BY P.E. & L.S.
LIC. #15433 CHIEF, ENGINEERING SECTION
DATE APR 2 1984 SERIAL NO. 332
TAX ASSESSMENT MAP
UPPER PITTSGROVE
TOWNSHIP
SALEM COUNTY, NEW JERSEY
SCALE: 1"=400' MARCH 23, 1984
ALBERT A. FRALINGER, JR. TOWNSHIP ENGINEER
115 FIFTH STREET SALEM, NEW JERSEY 08079

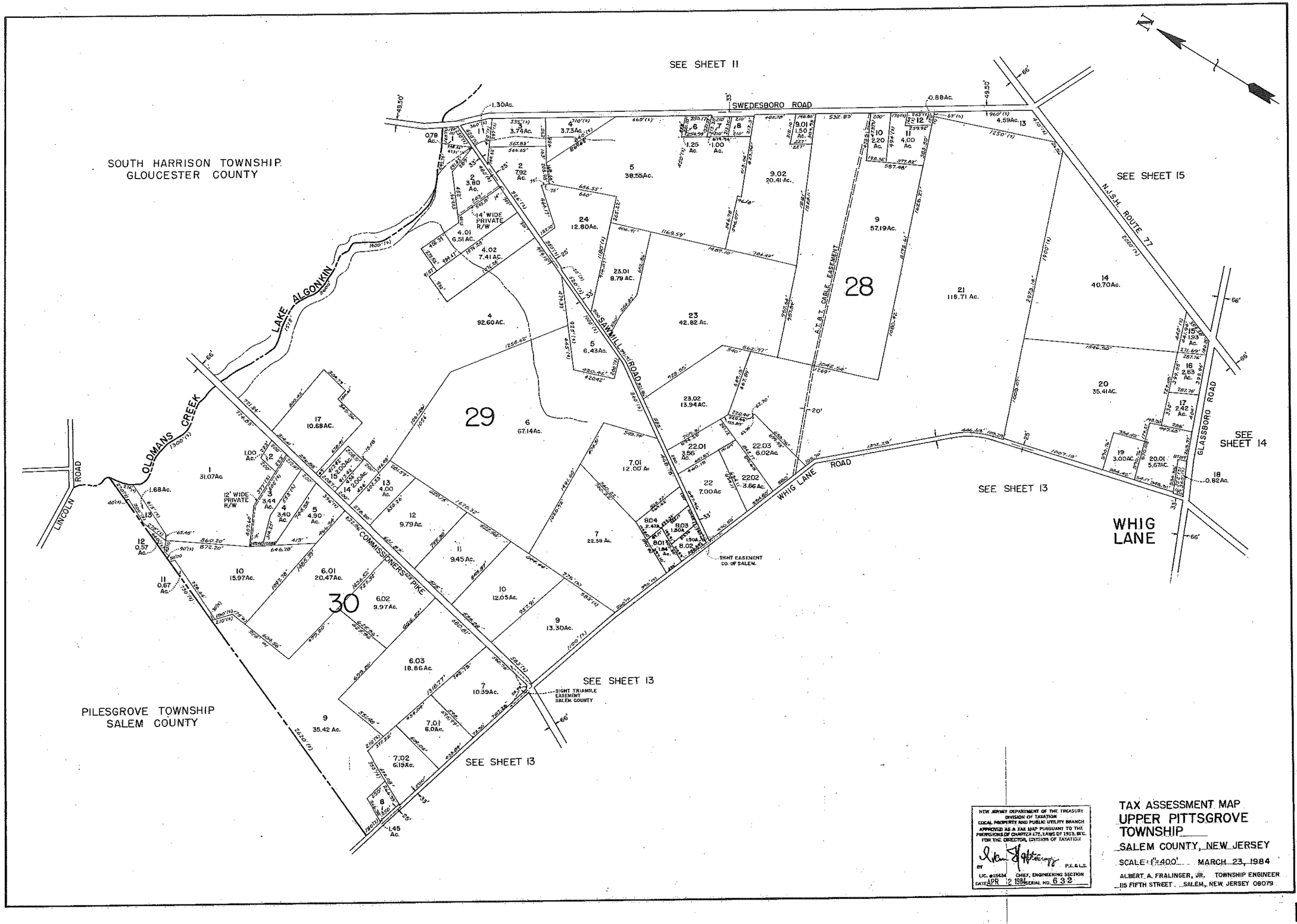
SEE SHEET 11
SWEDESBORO ROAD
SOUTH HARRISON TOWNSHIP
GLOUCESTER COUNTY
SEE SHEET 15
N.J.S.H. ROUTE 77
LAKE ALGONKIN
OLDMANS CREEK
LINCOLN ROAD
SAWMILL ROAD
COMMISSIONERS PIKE
A.T.&T. CABLE EASEMENT
WHIG LANE ROAD
GLASSBORO ROAD
SEE SHEET 14
SEE SHEET 13
WHIG LANE
14' WIDE PRIVATE R/W
12' WIDE PRIVATE R/W
SIGHT EASEMENT CO. OF SALEM.
SIGHT TRIANGLE EASEMENT SALEM COUNTY
PILESGROVE TOWNSHIP
SALEM COUNTY
NEW JERSEY DEPARTMENT OF THE TREASURY
DIVISION OF TAXATION
LOCAL PROPERTY AND PUBLIC UTILITY BRANCH
APPROVED AS A TAX MAP PURSUANT TO THE PROVISIONS OF CHAPTER 175, LAWS OF 1913, ETC.
FOR THE DIRECTOR, DIVISION OF TAXATION
BY
LIC. #15434 CHIEF, ENGINEERING SECTION P.E. & L.S.
DATE APR 2 1984 SERIAL NO. 632
TAX ASSESSMENT MAP
UPPER PITTSGROVE TOWNSHIP
SALEM COUNTY, NEW JERSEY
SCALE: 1"=400' MARCH 23, 1984
ALBERT A. FRALINGER, JR. TOWNSHIP ENGINEER
115 FIFTH STREET SALEM, NEW JERSEY 08079

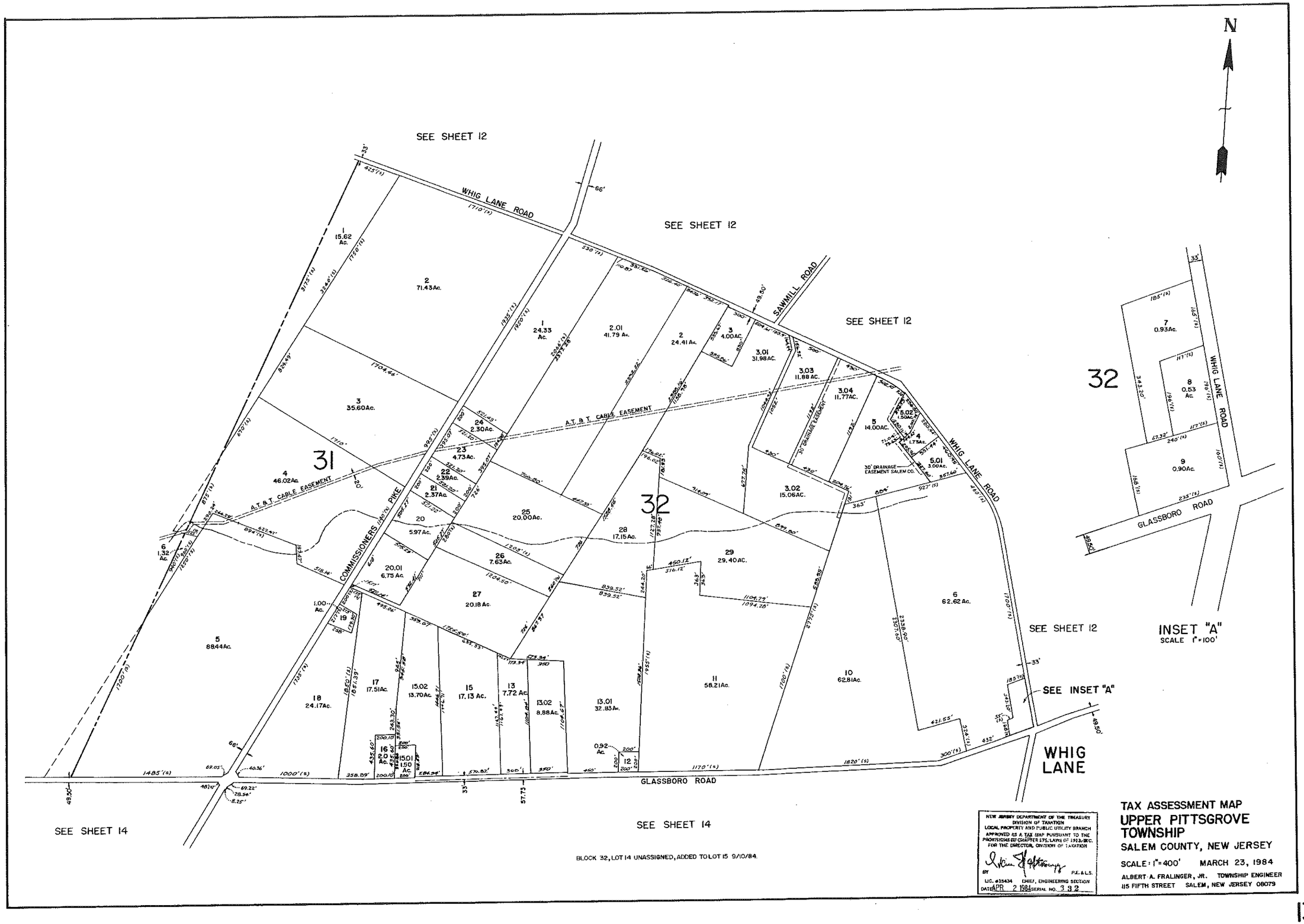

BLOCK 32, LOT 14 UNASSIGNED, ADDED TO LOT 15 9/10/84.

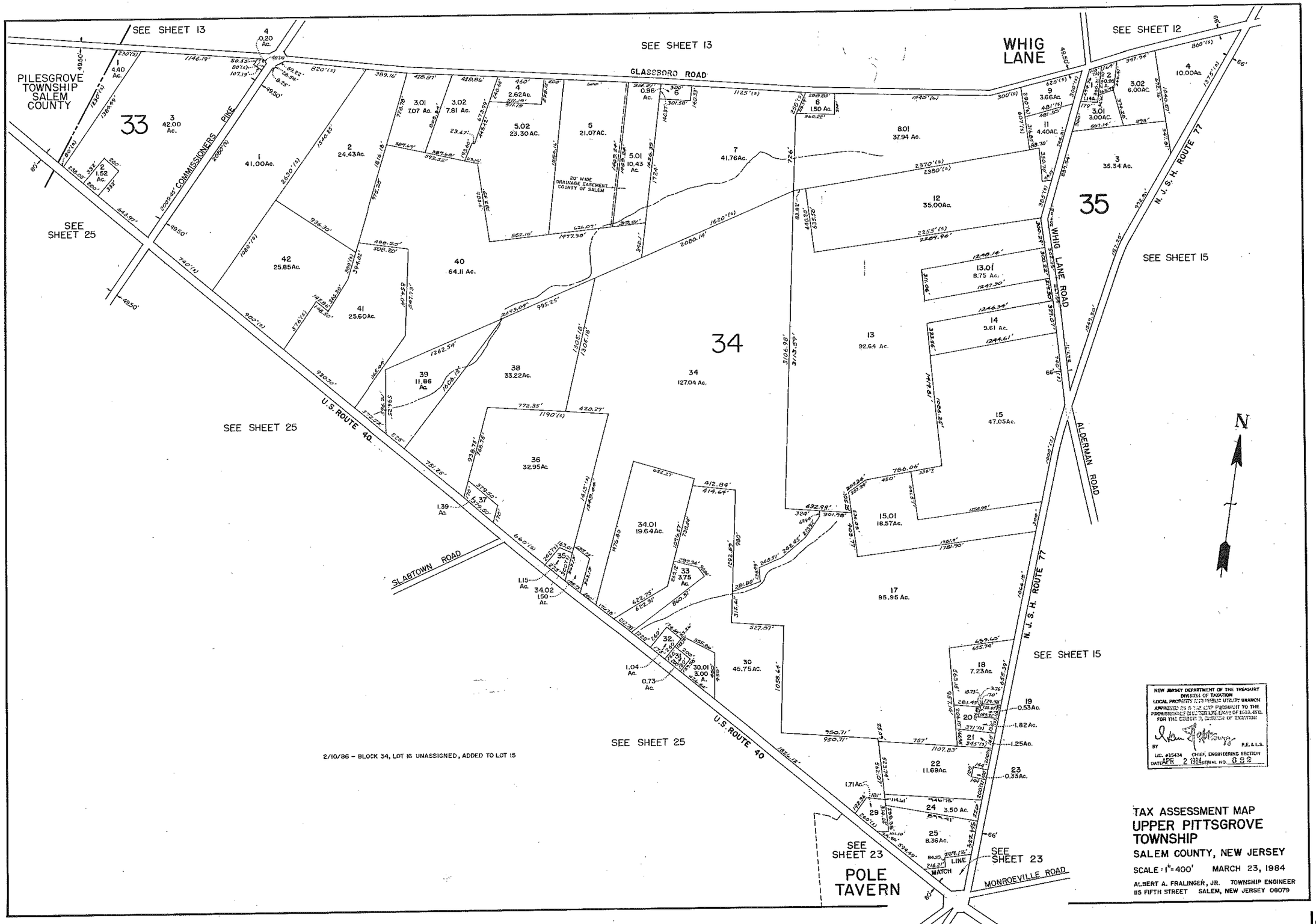

2/10/86 – BLOCK 34, LOT 16 UNASSIGNED, ADDED TO LOT 15

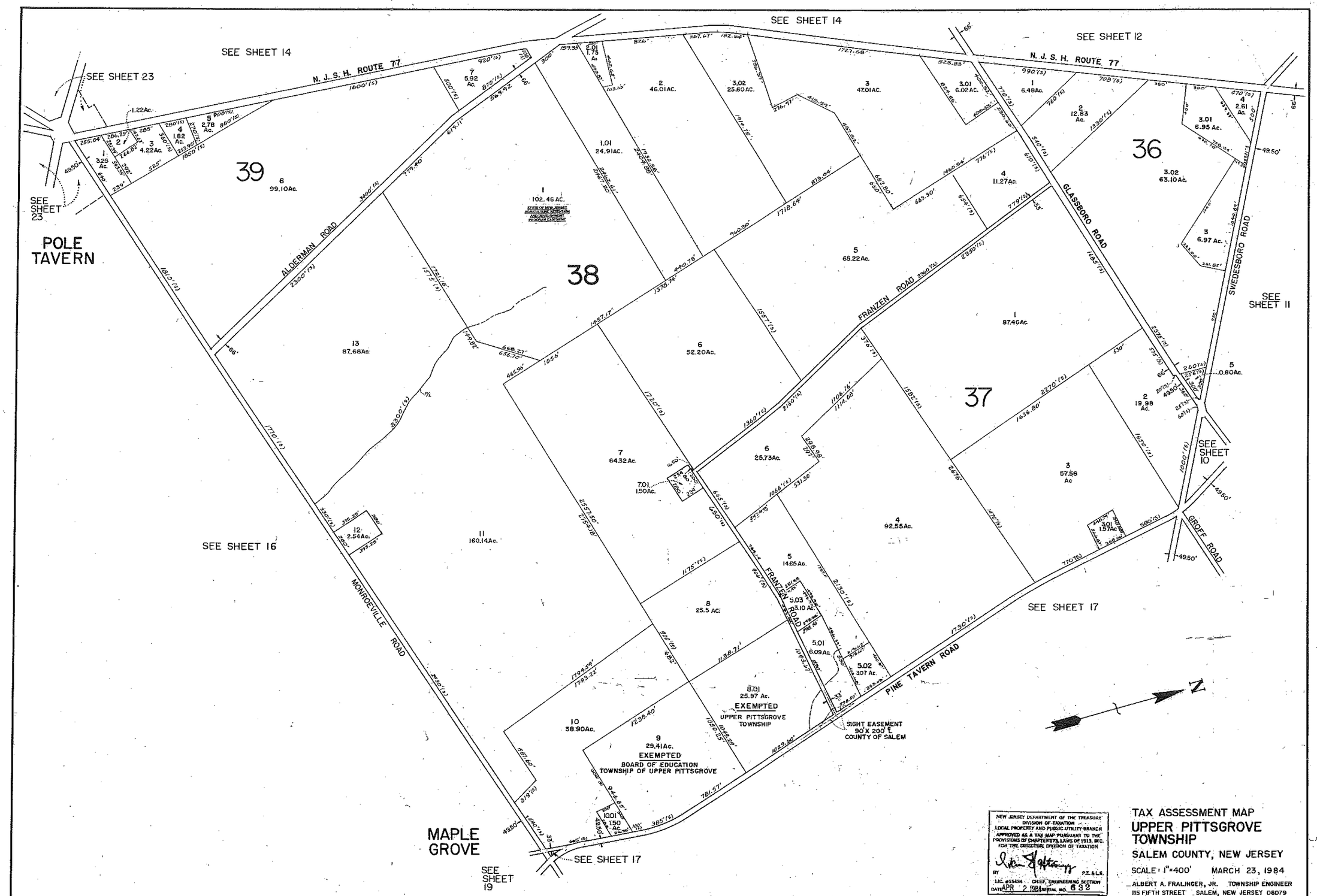

NEW JERSEY DEPARTMENT OF THE TREASURY
DIVISION OF TAXATION
LOCAL PROPERTY AND PUBLIC UTILITY BRANCH
APPROVED AS A TAX MAP PURSUANT TO THE PROVISIONS OF CHAPTER 175, LAWS OF 1913, WC.
FOR THE DIRECTOR, DIVISION OF TAXATION
BY P.E.&L.S.
LIC. #15434 CHIEF, ENGINEERING SECTION
DATE APR 2 1984 SERIAL NO. 632

TAX ASSESSMENT MAP
UPPER PITTSGROVE TOWNSHIP
SALEM COUNTY, NEW JERSEY

SCALE: 1"=400' MARCH 23, 1984

ALBERT A. FRALINGER, JR. TOWNSHIP ENGINEER
115 FIFTH STREET SALEM, NEW JERSEY 08079

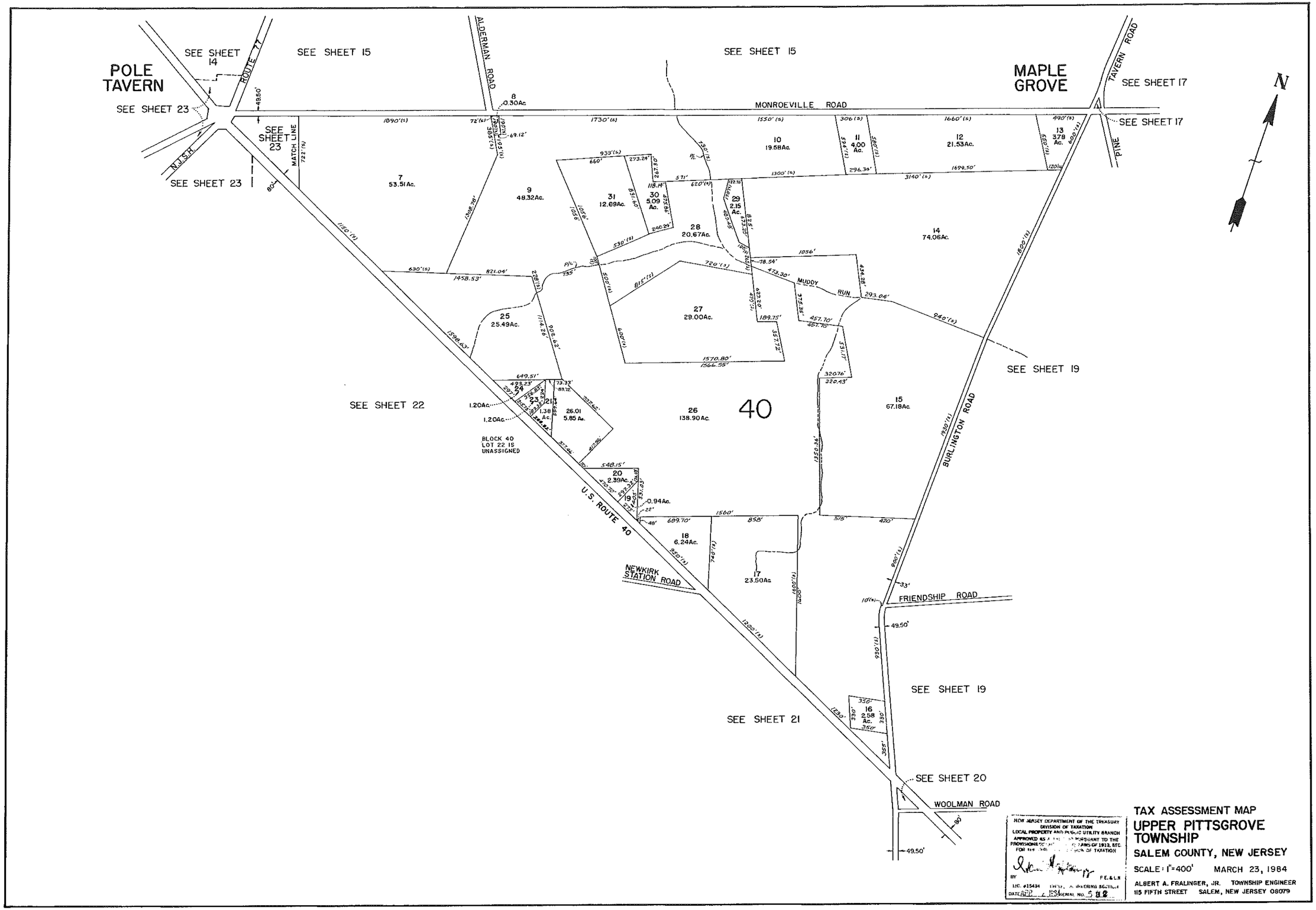
POLE TAVERN
SEE SHEET 14
ROUTE 77
SEE SHEET 23
N.J.S.H.
SEE SHEET 23
SEE SHEET 15
ALDERMAN ROAD
SEE SHEET 15
MAPLE GROVE
TAVERN ROAD
SEE SHEET 17
SEE SHEET 17
PINE
MONROEVILLE ROAD
SEE SHEET 23
MATCH LINE
7
53.51Ac.
8
0.30Ac.
9
48.32Ac.
10
19.58Ac.
11
4.00 Ac.
12
21.53Ac.
13
3.78 Ac.
14
74.06Ac.
15
67.18Ac.
16
2.58 Ac.
17
23.50Ac.
18
6.24Ac.
19
0.94Ac.
20
2.39Ac.
21
1.38 Ac.
23
24
25
25.49Ac.
26
138.90Ac.
26.01
5.85 Ac.
27
29.00Ac.
28
20.67Ac.
29
2.15 Ac.
30
5.09 Ac.
31
12.69Ac.
40
MUDDY RUN
SEE SHEET 19
SEE SHEET 22
1.20Ac.
1.20Ac.
BLOCK 40
LOT 22 IS
UNASSIGNED
BURLINGTON ROAD
U.S. ROUTE 40
NEWKIRK STATION ROAD
FRIENDSHIP ROAD
SEE SHEET 19
SEE SHEET 21
SEE SHEET 20
WOOLMAN ROAD
N
NEW JERSEY DEPARTMENT OF THE TREASURY
DIVISION OF TAXATION
LOCAL PROPERTY AND PUBLIC UTILITY BRANCH
TAX ASSESSMENT MAP
UPPER PITTSGROVE TOWNSHIP
SALEM COUNTY, NEW JERSEY
SCALE: 1"=400'
MARCH 23, 1984
ALBERT A. FRALINGER, JR. TOWNSHIP ENGINEER
115 FIFTH STREET SALEM, NEW JERSEY 08079

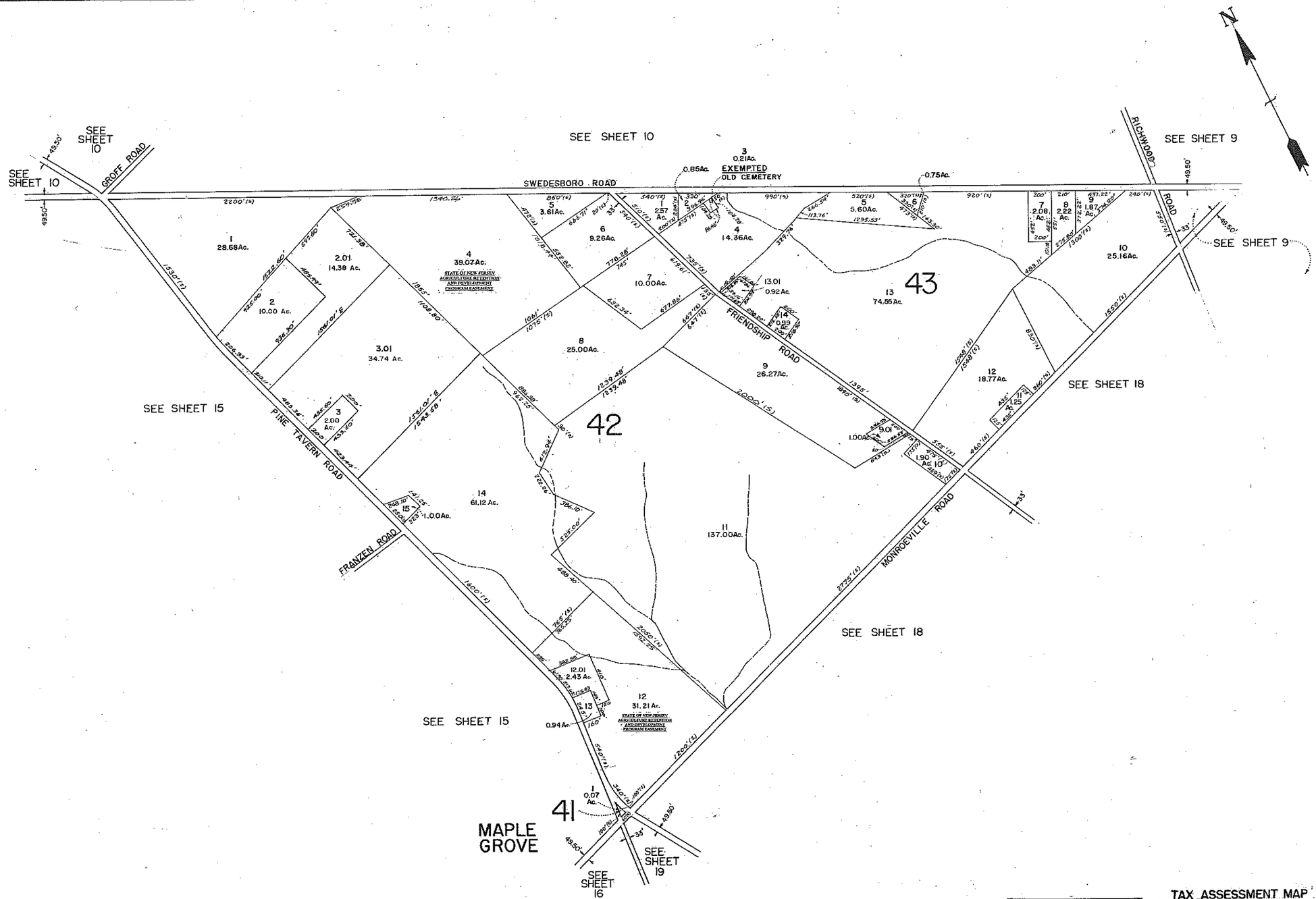

NEW JERSEY DEPARTMENT OF THE TREASURY
DIVISION OF TAXATION
LOCAL PROPERTY AND PUBLIC UTILITY BRANCH
APPROVED AS A TAX MAP PURSUANT TO THE
PROVISIONS OF CHAPTER 175, LAWS OF 1913, REC.
FOR THE DIRECTOR, DIVISION OF TAXATION

BY P.E. & L.S.
LIC. #15434 CHIEF, ENGINEERING SECTION
DATE APR 2 1984 SERIAL NO. 632

TAX ASSESSMENT MAP
UPPER PITTSGROVE
TOWNSHIP
SALEM COUNTY, NEW JERSEY

SCALE: 1"=400' MARCH 23, 1984

ALBERT A. FRALINGER, JR. TOWNSHIP ENGINEER
115 FIFTH STREET SALEM, NEW JERSEY 08079

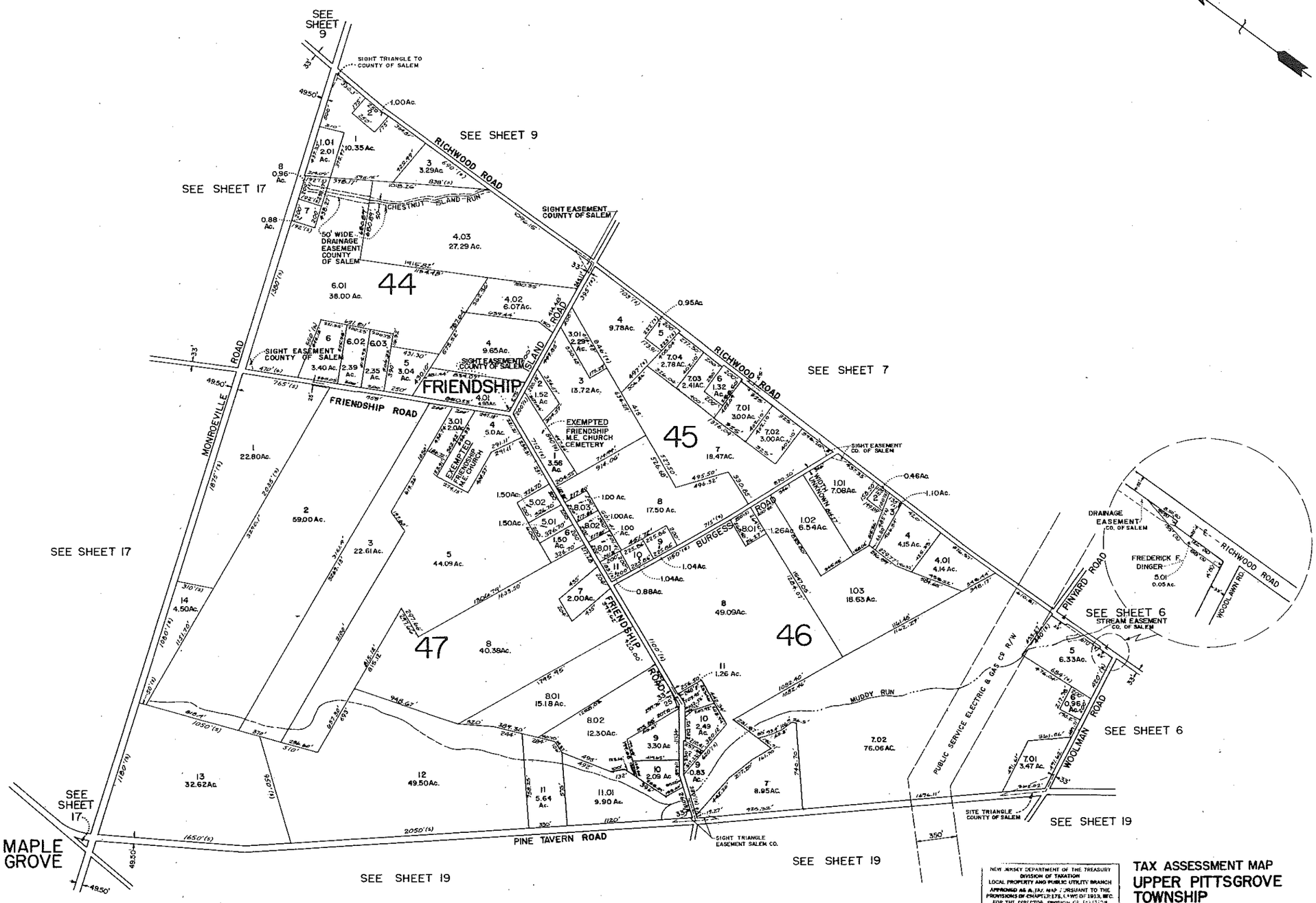

BLOCK 46 LOT 1, UNNASSIGNED; 1/12/88.

NEW JERSEY DEPARTMENT OF THE TREASURY
DIVISION OF TAXATION
LOCAL PROPERTY AND PUBLIC UTILITY BRANCH
APPROVED AS A TAX MAP PURSUANT TO THE PROVISIONS OF CHAPTER 175, LAWS OF 1913, REC.
FOR THE DIRECTOR, DIVISION OF TAXATION
BY P.E. & L.S.
LIC. 615434 CHIEF, ENGINEERING SECTION
DATE APR 2 1984 SERIAL NO. 632

TAX ASSESSMENT MAP
UPPER PITTSGROVE TOWNSHIP
SALEM COUNTY, NEW JERSEY

SCALE: 1"=400' MARCH 23, 1984

ALBERT A. FRALINGER, JR. TOWNSHIP ENGINEER
115 FIFTH STREET SALEM, NEW JERSEY 08079

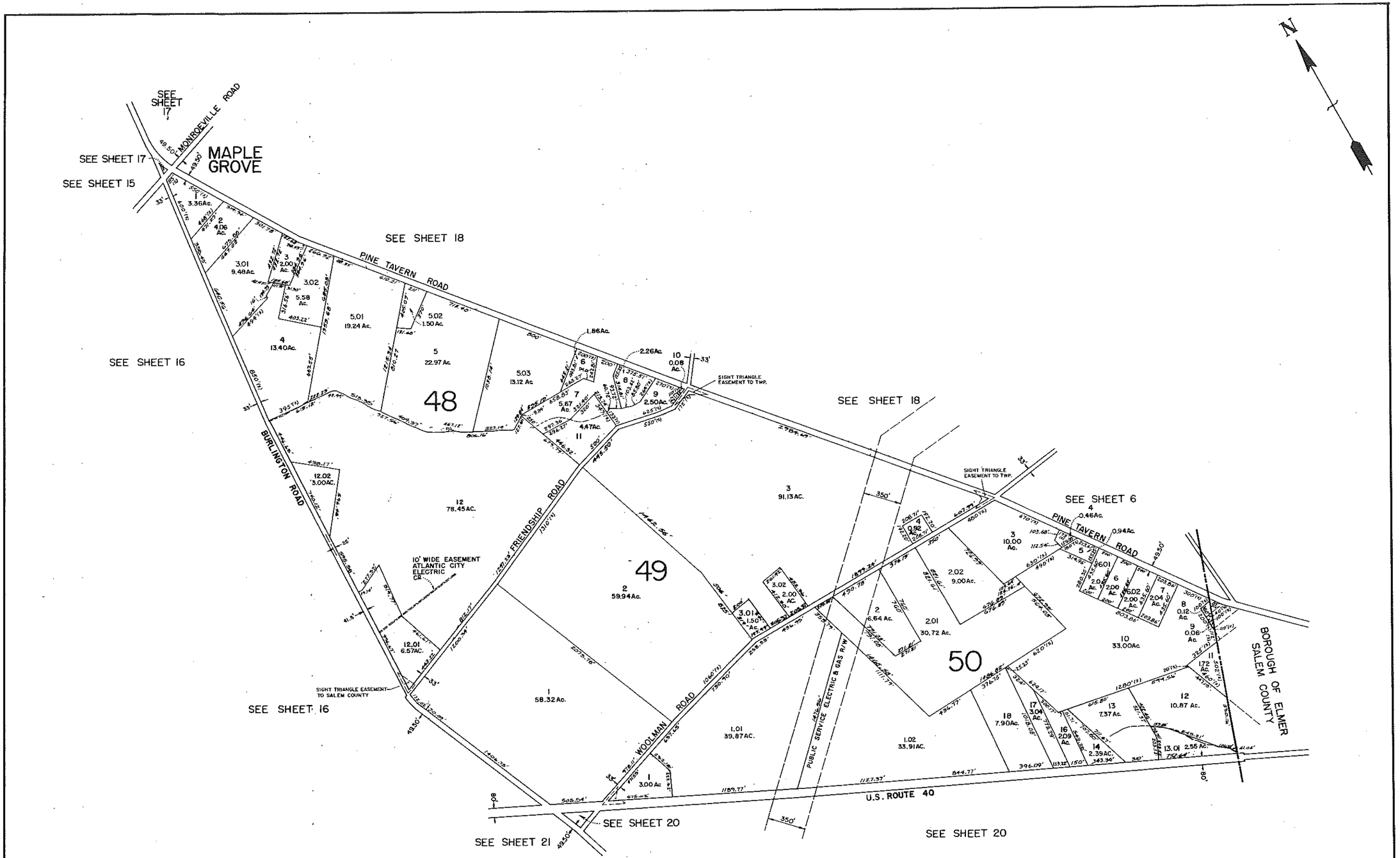

NEW JERSEY DEPARTMENT OF THE TREASURY
DIVISION OF TAXATION
LOCAL PROPERTY AND PUBLIC UTILITY BRANCH
APPROVED AS A TAX MAP PURSUANT TO THE PROVISIONS OF CHAPTER 175, LAWS OF 1913, ETC.
FOR THE DIRECTOR, DIVISION OF TAXATION
BY P.E. & L.S.
LIC. #15434 CHIEF, ENGINEERING SECTION
DATE APR 2 1984 SERIAL NO. 632

TAX ASSESSMENT MAP
UPPER PITTSGROVE TOWNSHIP
SALEM COUNTY, NEW JERSEY

SCALE: 1" = 400' MARCH 23, 1984

ALBERT A. FRALINGER, JR. TOWNSHIP ENGINEER
115 FIFTH STREET SALEM, NEW JERSEY 08079

Block 50, Lot 13.02 unassigned—1/19/96

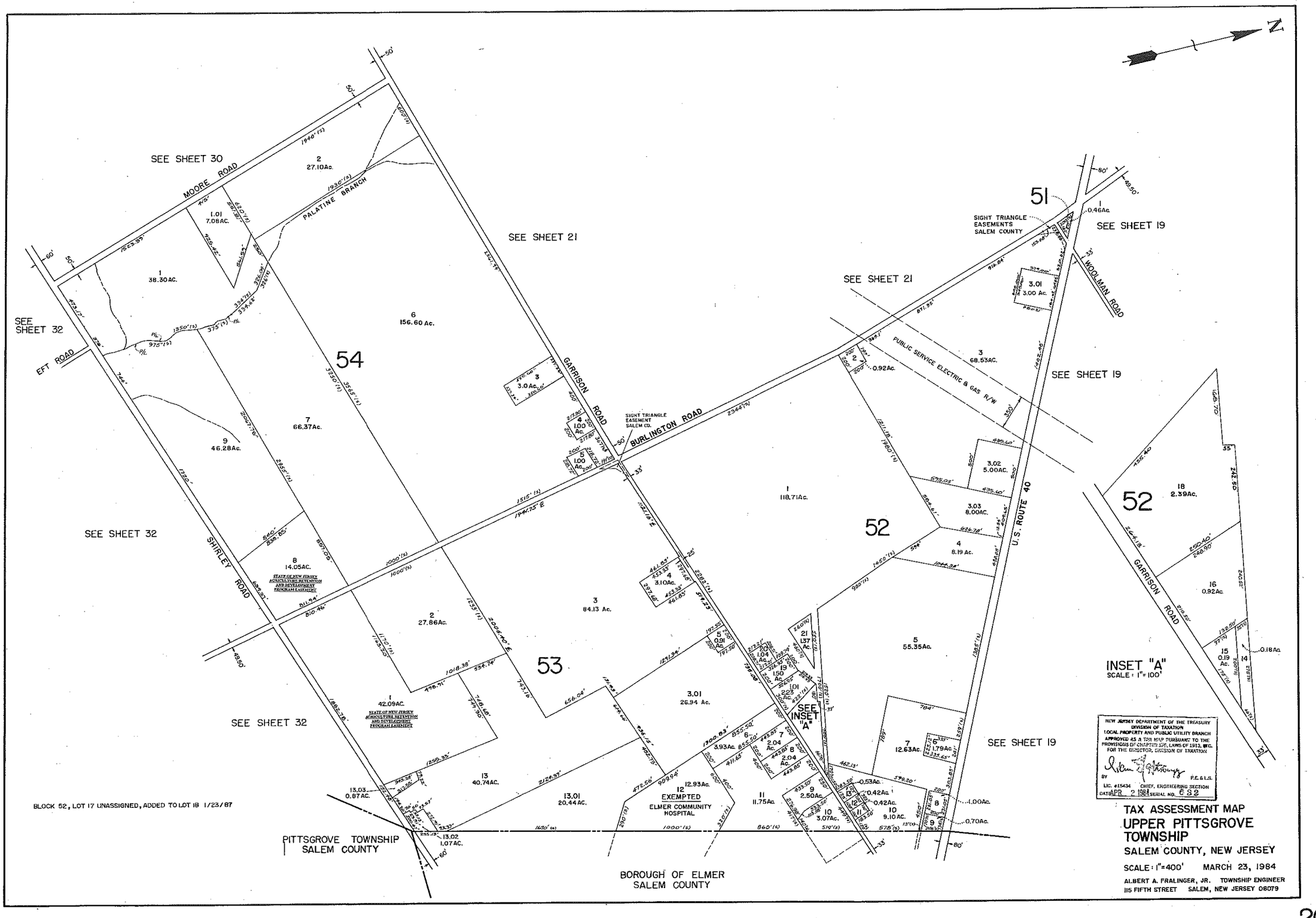
N
SEE SHEET 30
MOORE ROAD
PALATINE BRANCH
SEE SHEET 21
SEE SHEET 32
EFT ROAD
SHIRLEY ROAD
GARRISON ROAD
BURLINGTON ROAD
SIGHT TRIANGLE EASEMENT SALEM CO.
SIGHT TRIANGLE EASEMENTS SALEM COUNTY
WOOLMAN ROAD
SEE SHEET 19
PUBLIC SERVICE ELECTRIC & GAS R/W
U.S. ROUTE 40
STATE OF NEW JERSEY AGRICULTURE RETENTION AND DEVELOPMENT PROGRAM EASEMENT
EXEMPTED
ELMER COMMUNITY HOSPITAL
SEE INSET "A"
INSET "A"
SCALE: 1"=100'
BLOCK 52, LOT 17 UNASSIGNED, ADDED TO LOT 18 1/23/87
PITTSGROVE TOWNSHIP
SALEM COUNTY
BOROUGH OF ELMER
SALEM COUNTY
NEW JERSEY DEPARTMENT OF THE TREASURY
DIVISION OF TAXATION
LOCAL PROPERTY AND PUBLIC UTILITY BRANCH
APPROVED AS A TAX MAP PURSUANT TO THE PROVISIONS OF CHAPTER 326, LAWS OF 1973, ETC.
FOR THE DIRECTOR, DIVISION OF TAXATION
BY P.E. & L.S.
LIC. #15434 CHIEF, ENGINEERING SECTION
DATE APR 2 1984 SERIAL NO. 632
TAX ASSESSMENT MAP
UPPER PITTSGROVE TOWNSHIP
SALEM COUNTY, NEW JERSEY
SCALE: 1"=400' MARCH 23, 1984
ALBERT A. FRALINGER, JR. TOWNSHIP ENGINEER
115 FIFTH STREET SALEM, NEW JERSEY 08079

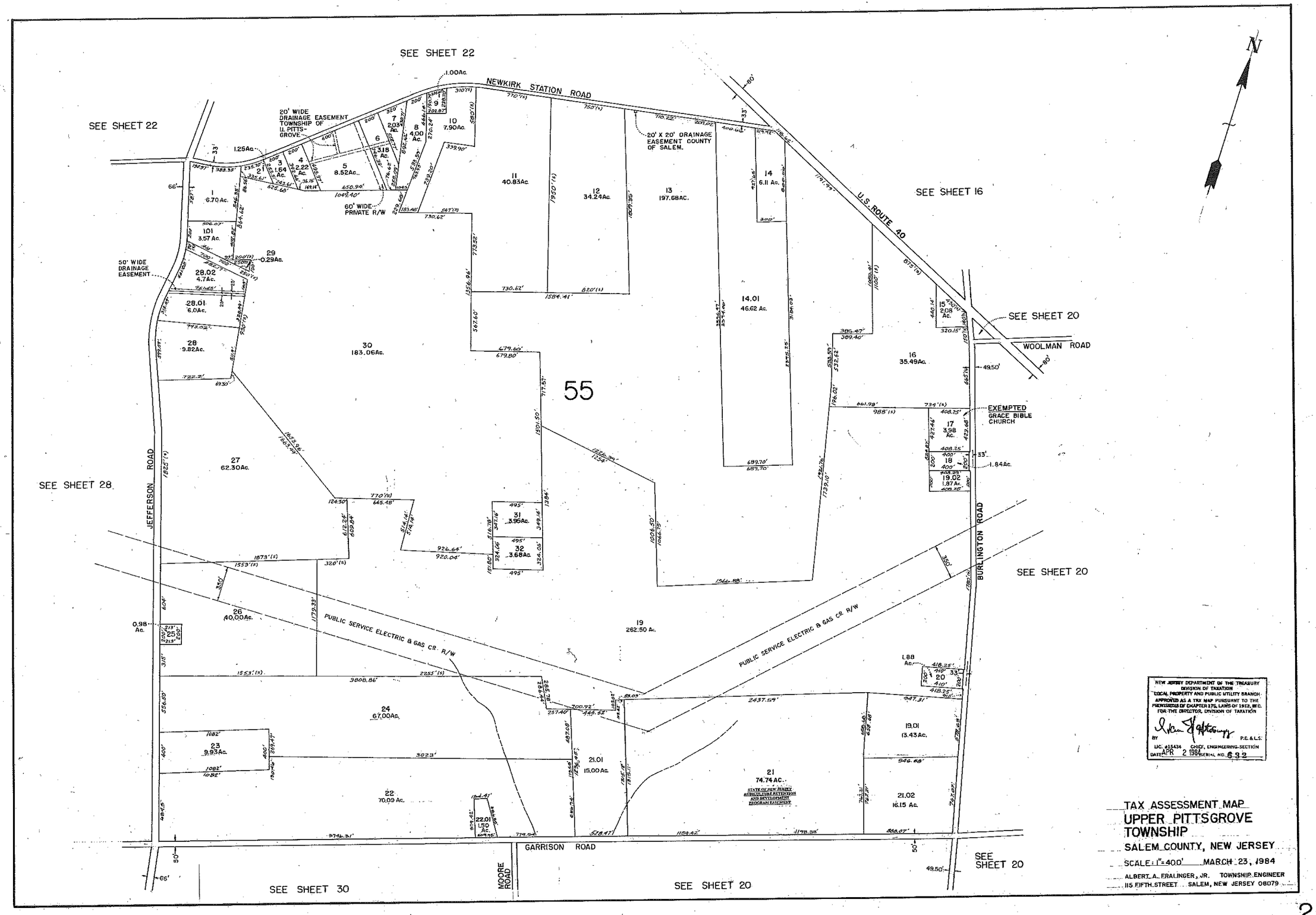
SEE SHEET 22
SEE SHEET 22
NEWKIRK STATION ROAD
20' WIDE DRAINAGE EASEMENT TOWNSHIP OF U. PITTSGROVE
60' WIDE PRIVATE R/W
20' X 20' DRAINAGE EASEMENT COUNTY OF SALEM.
U.S. ROUTE 40
SEE SHEET 16
SEE SHEET 20
WOOLMAN ROAD
EXEMPTED GRACE BIBLE CHURCH
50' WIDE DRAINAGE EASEMENT
55
SEE SHEET 28
JEFFERSON ROAD
BURLINGTON ROAD
PUBLIC SERVICE ELECTRIC & GAS CO. R/W
PUBLIC SERVICE ELECTRIC & GAS CO. R/W
SEE SHEET 20
STATE OF NEW JERSEY AGRICULTURE RETENTION AND DEVELOPMENT PROGRAM EASEMENT
GARRISON ROAD
MOORE ROAD
SEE SHEET 30
SEE SHEET 20
SEE SHEET 20
NEW JERSEY DEPARTMENT OF THE TREASURY
DIVISION OF TAXATION
LOCAL PROPERTY AND PUBLIC UTILITY BRANCH
APPROVED AS A TAX MAP PURSUANT TO THE PROVISIONS OF CHAPTER 175, LAWS OF 1913, REC.
FOR THE DIRECTOR, DIVISION OF TAXATION
BY P.E. & L.S.
LIC. 615434 CHIEF, ENGINEERING SECTION
DATE APR 2 1984 SERIAL NO. 632
TAX ASSESSMENT MAP
UPPER PITTSGROVE TOWNSHIP
SALEM COUNTY, NEW JERSEY
SCALE: 1"=400' MARCH 23, 1984
ALBERT A. FRALINGER, JR. TOWNSHIP ENGINEER
115 FIFTH STREET SALEM, NEW JERSEY 08079

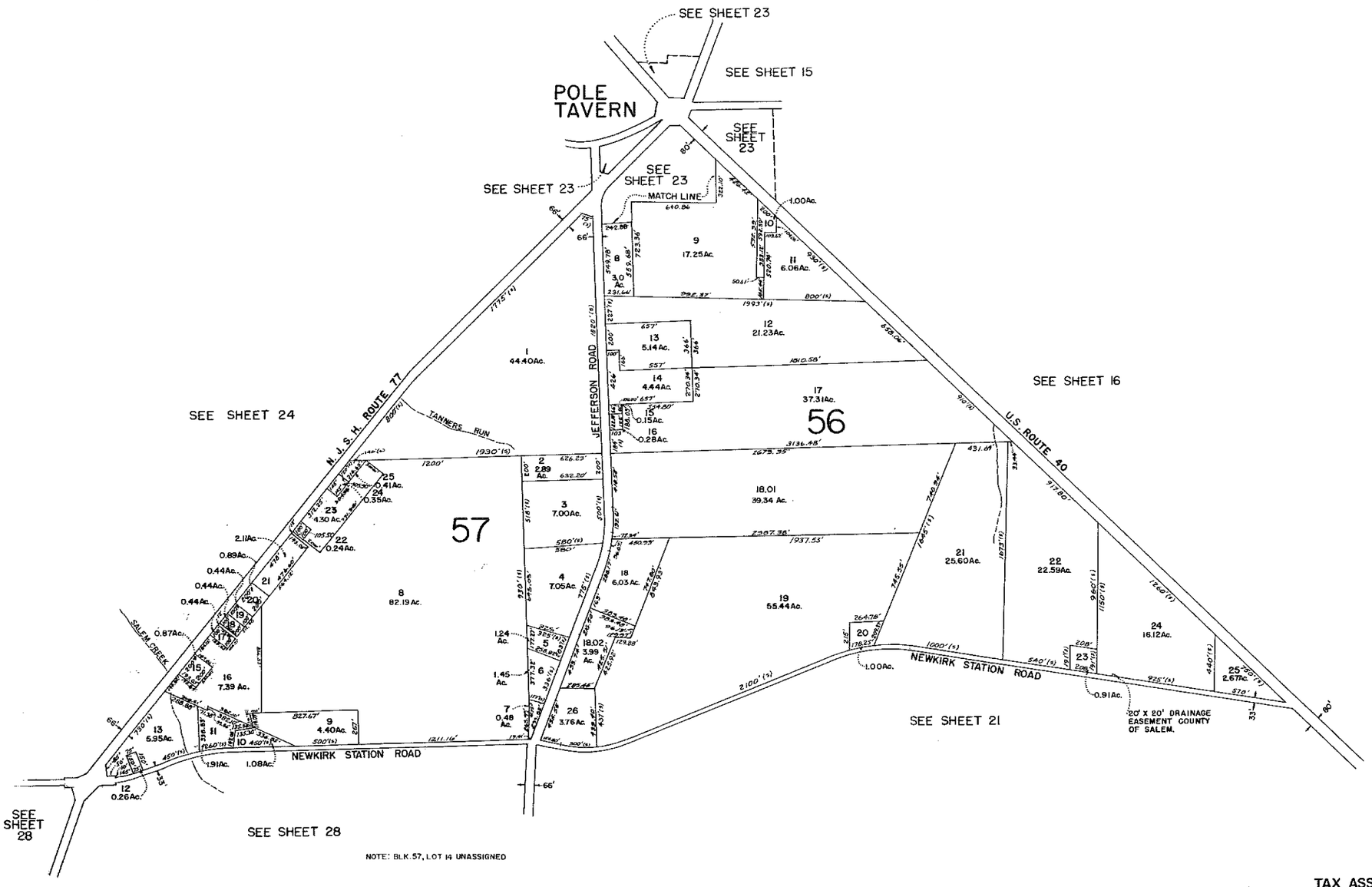

NEW JERSEY DEPARTMENT OF THE TREASURY
DIVISION OF TAXATION
LOCAL PROPERTY AND PUBLIC UTILITY BRANCH
APPROVED AS A TAX-MAP PURSUANT TO THE PROVISIONS OF CHAPTER 175, LAWS OF 1913, ETC.
FOR THE DIRECTOR, DIVISION OF TAXATION
BY P.E. & L.S.
LIC. #15434 CHIEF, ENGINEERING SECTION
DATE APR 2 1984 SERIAL NO. 632

TAX ASSESSMENT MAP
UPPER PITTSGROVE TOWNSHIP
SALEM COUNTY, NEW JERSEY

SCALE: 1"=400' MARCH 23, 1984

ALBERT A. FRALINGER, JR. TOWNSHIP ENGINEER
115 FIFTH STREET SALEM, NEW JERSEY 08079

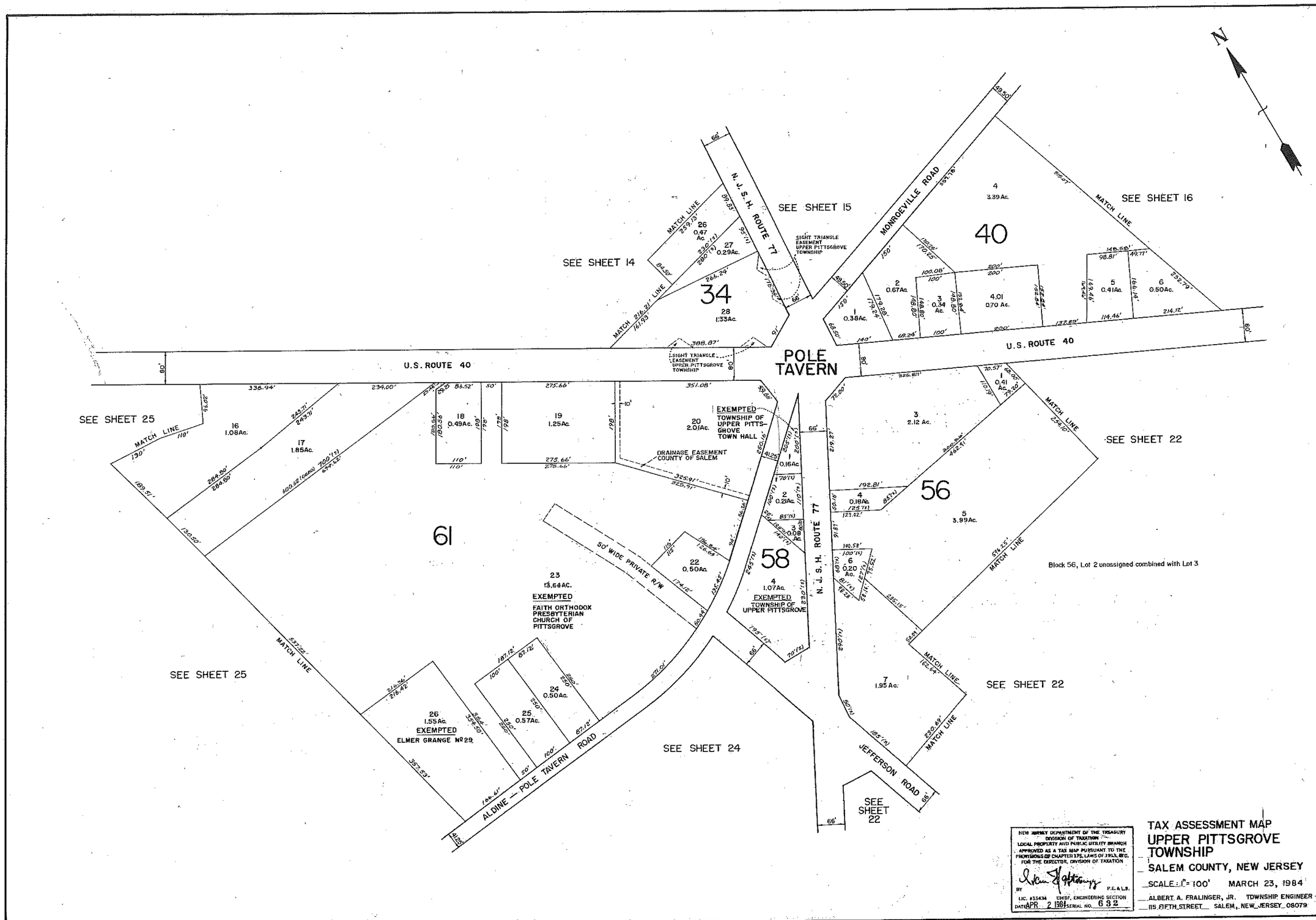

NEW JERSEY DEPARTMENT OF THE TREASURY
DIVISION OF TAXATION
LOCAL PROPERTY AND PUBLIC UTILITY BRANCH
APPROVED AS A TAX MAP PURSUANT TO THE PROVISIONS OF CHAPTER 175, LAWS OF 1913, ETC. FOR THE DIRECTOR, DIVISION OF TAXATION

BY _____ P.E. & L.S.
LIC. #15434 CHIEF, ENGINEERING SECTION
DATE APR 2 1984 SERIAL NO. 632

TAX ASSESSMENT MAP
UPPER PITTSGROVE TOWNSHIP
SALEM COUNTY, NEW JERSEY
SCALE: 1" = 100' MARCH 23, 1984
ALBERT A. FRALINGER, JR. TOWNSHIP ENGINEER
115 FIFTH STREET SALEM, NEW JERSEY 08079

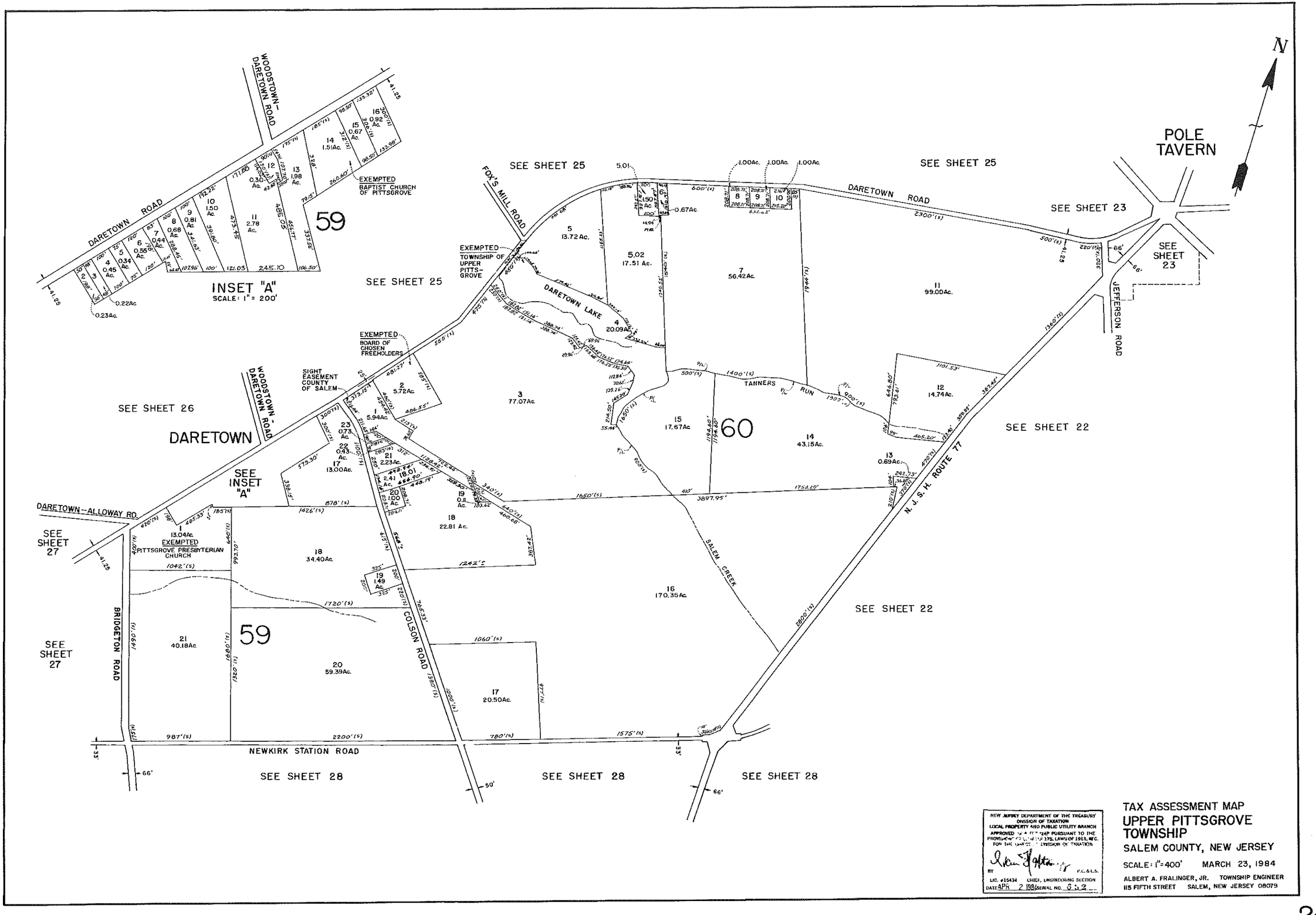

NEW JERSEY DEPARTMENT OF THE TREASURY
DIVISION OF TAXATION
LOCAL PROPERTY AND PUBLIC UTILITY BRANCH
APPROVED AS A TAX MAP PURSUANT TO THE PROVISIONS OF CHAPTER 175, LAWS OF 1918, REC. FOR THE DIVISION OF TAXATION
BY P.E. & L.S.
LIC. #15434 CHIEF, ENGINEERING SECTION
DATE APR 2 1984 SERIAL NO. 0 5 2

TAX ASSESSMENT MAP
UPPER PITTSGROVE TOWNSHIP
SALEM COUNTY, NEW JERSEY
SCALE: 1"=400' MARCH 23, 1984
ALBERT A. FRALINGER, JR. TOWNSHIP ENGINEER
115 FIFTH STREET SALEM, NEW JERSEY 08079

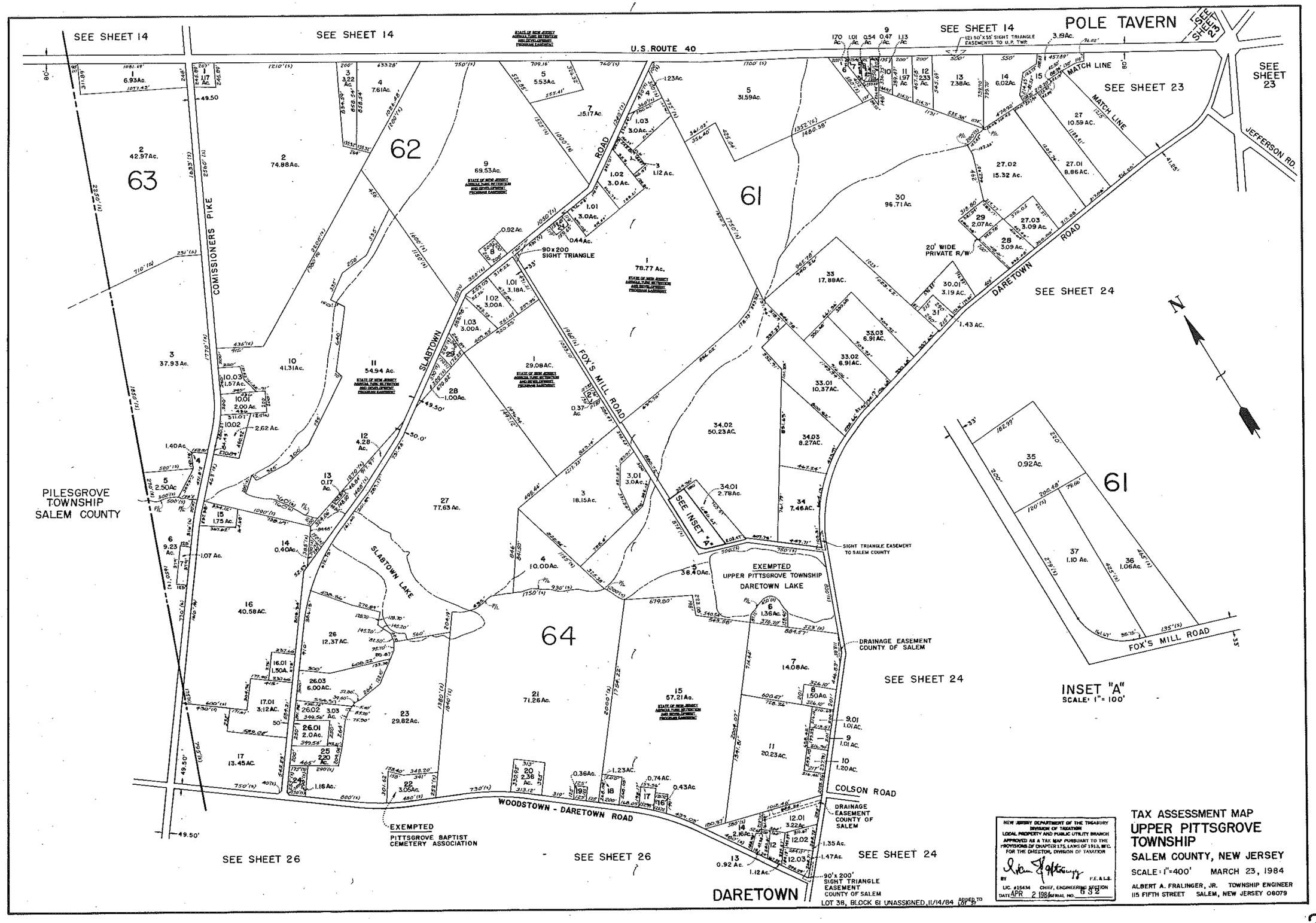
SEE SHEET 14
SEE SHEET 14
SEE SHEET 14
POLE TAVERN
SEE SHEET 23
U.S. ROUTE 40
MATCH LINE
SEE SHEET 23
SEE SHEET 23
JEFFERSON RD.
COMMISSIONERS PIKE
SLABTOWN ROAD
FOX'S MILL ROAD
DARETOWN ROAD
SEE SHEET 24
SEE SHEET 24
SEE SHEET 24
SEE SHEET 26
SEE SHEET 26
PILESGROVE TOWNSHIP SALEM COUNTY
SLABTOWN LAKE
90x200 SIGHT TRIANGLE
20' WIDE PRIVATE R/W
SEE INSET "A"
SIGHT TRIANGLE EASEMENT TO SALEM COUNTY
EXEMPTED
UPPER PITTSGROVE TOWNSHIP
DARETOWN LAKE
DRAINAGE EASEMENT COUNTY OF SALEM
COLSON ROAD
WOODSTOWN - DARETOWN ROAD
EXEMPTED
PITTSGROVE BAPTIST CEMETERY ASSOCIATION
DRAINAGE EASEMENT COUNTY OF SALEM
90'x 200' SIGHT TRIANGLE EASEMENT COUNTY OF SALEM
LOT 38, BLOCK 61 UNASSIGNED, 11/14/84 APPED TO LOT 37
DARETOWN
INSET "A"
SCALE: 1"= 100'
FOX'S MILL ROAD
NEW JERSEY DEPARTMENT OF THE TREASURY
DIVISION OF TAXATION
LOCAL PROPERTY AND PUBLIC UTILITY BRANCH
APPROVED AS A TAX MAP PURSUANT TO THE PROVISIONS OF CHAPTER 175, LAWS OF 1913, ETC.
FOR THE DIRECTOR, DIVISION OF TAXATION
BY P.E. & L.S.
LIC. #15434 CHIEF, ENGINEERING SECTION
DATE APR 2 1984 SERIAL NO. 532
TAX ASSESSMENT MAP
UPPER PITTSGROVE TOWNSHIP
SALEM COUNTY, NEW JERSEY
SCALE: 1"=400' MARCH 23, 1984
ALBERT A. FRALINGER, JR. TOWNSHIP ENGINEER
115 FIFTH STREET SALEM, NEW JERSEY 08079

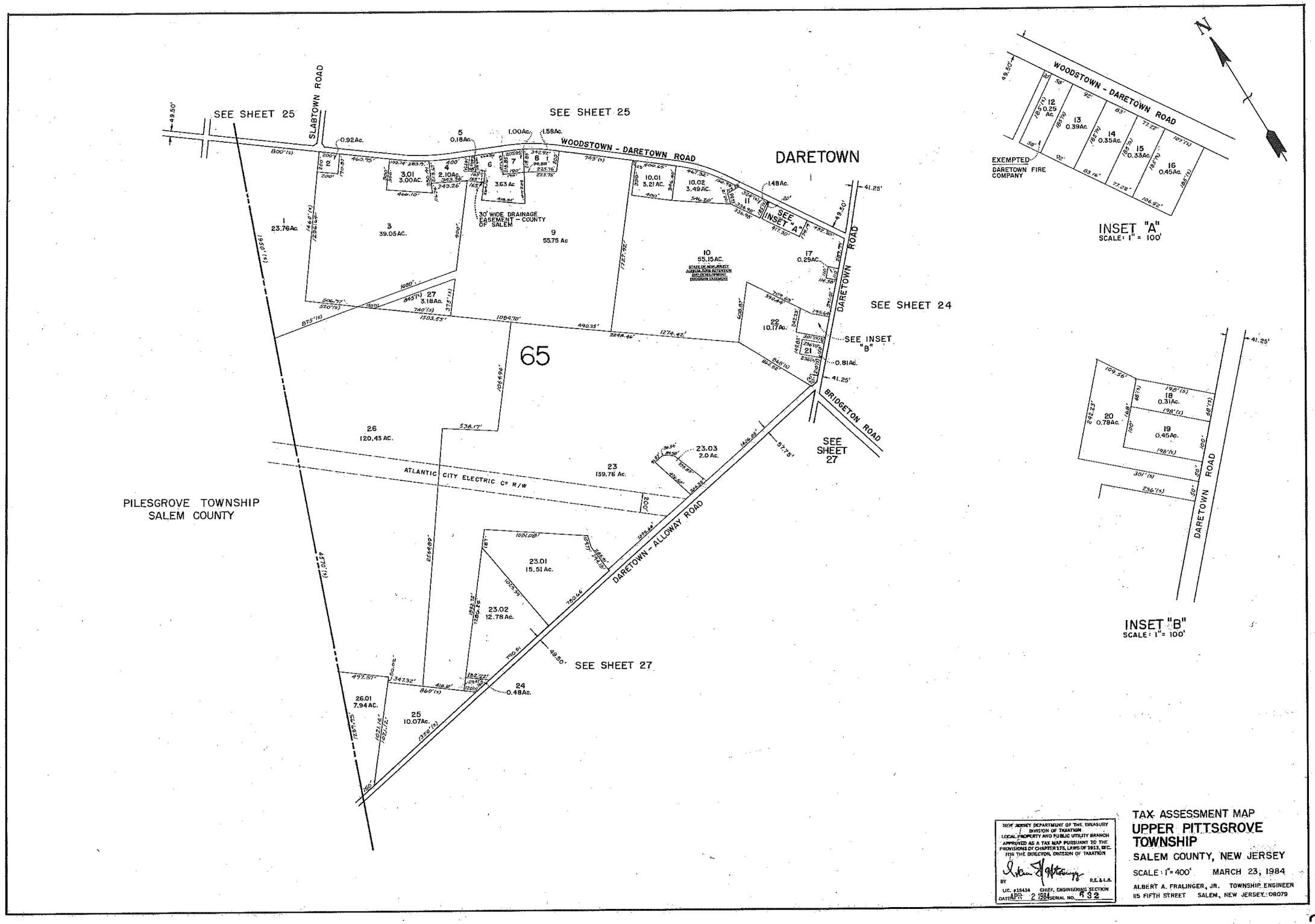

NEW JERSEY DEPARTMENT OF THE TREASURY
DIVISION OF TAXATION
LOCAL PROPERTY AND PUBLIC UTILITY BRANCH
APPROVED AS A TAX MAP PURSUANT TO THE PROVISIONS OF CHAPTER 375, LAWS OF 1913, ETC.
FOR THE DIRECTOR, DIVISION OF TAXATION
BY P.E. & L.S.
LIC. #35434 CHIEF, ENGINEERING SECTION
DATED APR 2 1984 SERIAL NO. 532

TAX ASSESSMENT MAP
UPPER PITTSGROVE TOWNSHIP
SALEM COUNTY, NEW JERSEY
SCALE: 1"=400' MARCH 23, 1984
ALBERT A. FRALINGER, JR. TOWNSHIP ENGINEER
115 FIFTH STREET SALEM, NEW JERSEY 08079

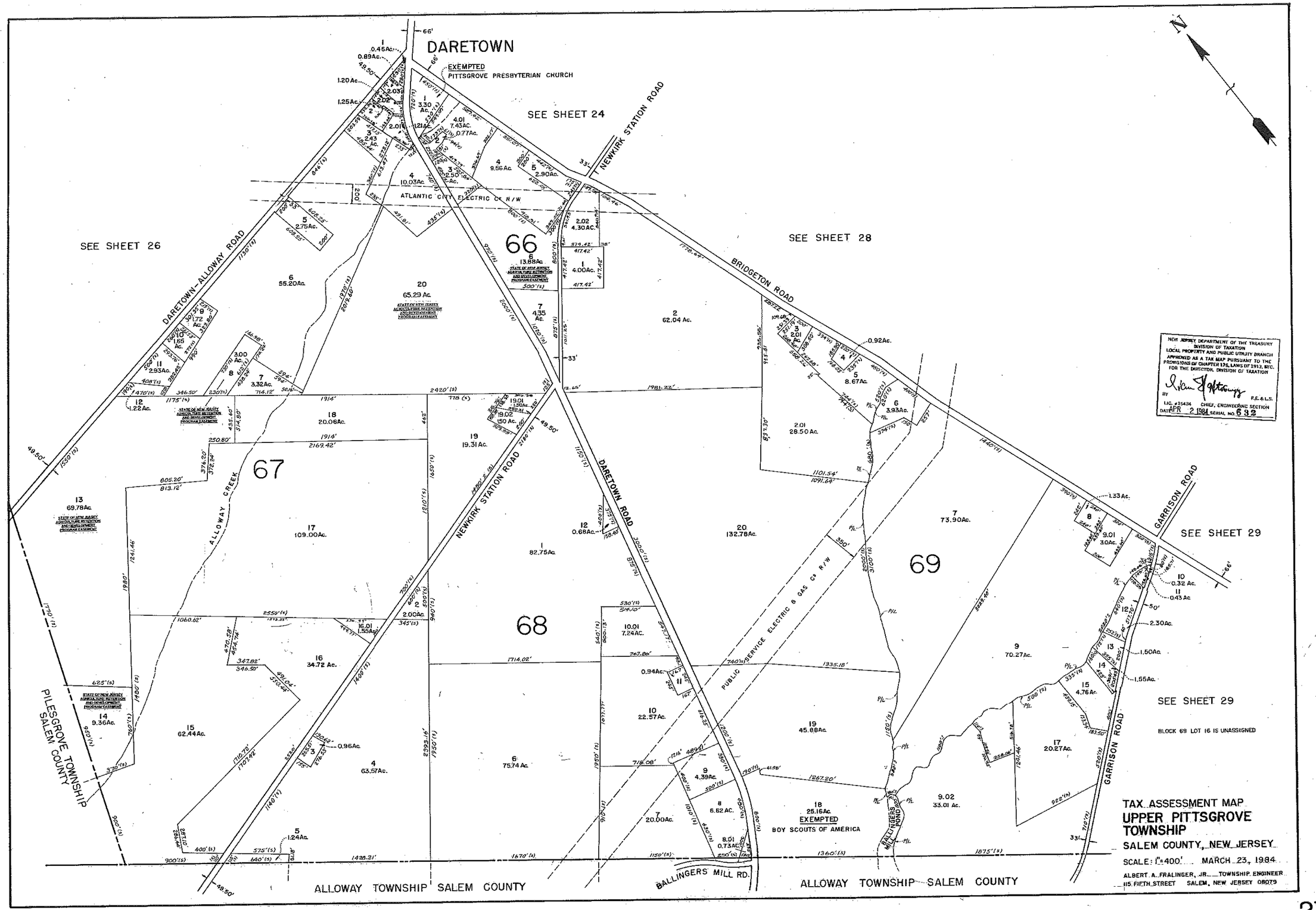
DARETOWN
EXEMPTED
PITTSGROVE PRESBYTERIAN CHURCH
SEE SHEET 24
SEE SHEET 26
SEE SHEET 28
SEE SHEET 29
SEE SHEET 29
BLOCK 69 LOT 16 IS UNASSIGNED
NEWKIRK STATION ROAD
DARETOWN-ALLOWAY ROAD
BRIDGETON ROAD
GARRISON ROAD
DARETOWN ROAD
ATLANTIC CITY ELECTRIC CO R/W
PUBLIC SERVICE ELECTRIC & GAS CO R/W
ALLOWAY CREEK
BALLINGERS MILL RD.
PILESGROVE TOWNSHIP
SALEM COUNTY
ALLOWAY TOWNSHIP SALEM COUNTY
ALLOWAY TOWNSHIP SALEM COUNTY
66
67
68
69
STATE OF NEW JERSEY AGRICULTURE RETENTION AND DEVELOPMENT PROGRAM EASEMENT
EXEMPTED
BOY SCOUTS OF AMERICA
NEW JERSEY DEPARTMENT OF THE TREASURY
DIVISION OF TAXATION
LOCAL PROPERTY AND PUBLIC UTILITY BRANCH
APPROVED AS A TAX MAP PURSUANT TO THE PROVISIONS OF CHAPTER 175, LAWS OF 1913, ETC.
FOR THE DIRECTOR, DIVISION OF TAXATION
BY
LIC. #15434 P.E. & L.S.
CHIEF, ENGINEERING SECTION
DATE APR 2 1984 SERIAL NO. 632
TAX ASSESSMENT MAP
UPPER PITTSGROVE TOWNSHIP
SALEM COUNTY, NEW JERSEY
SCALE: 1"=400' MARCH 23, 1984
ALBERT A. FRALINGER, JR. TOWNSHIP ENGINEER
115 FIFTH STREET SALEM, NEW JERSEY 08079

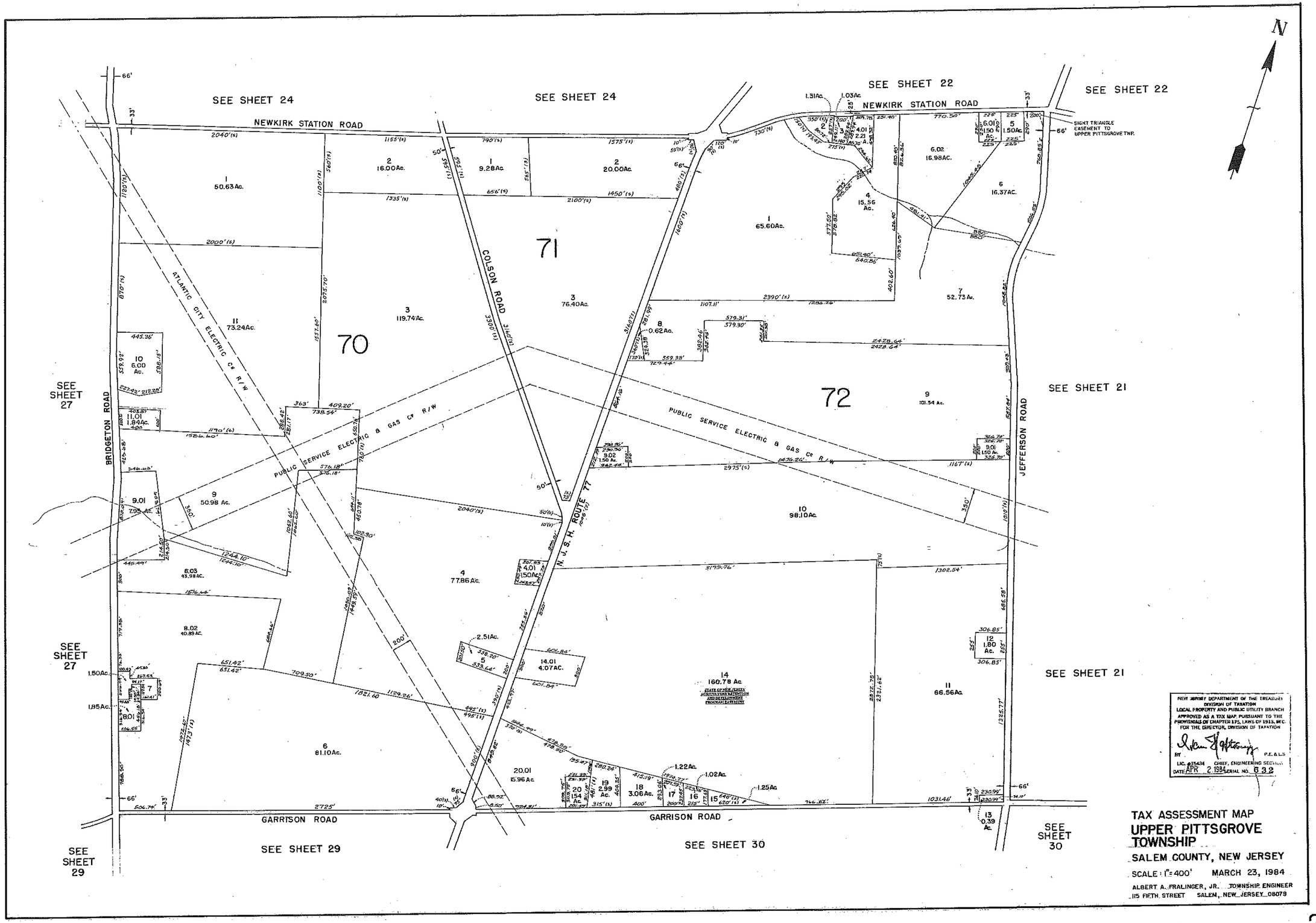
N
SEE SHEET 24
SEE SHEET 24
SEE SHEET 22
SEE SHEET 22
NEWKIRK STATION ROAD
NEWKIRK STATION ROAD
SIGHT TRIANGLE EASEMENT TO UPPER PITTSGROVE TWP.
SEE SHEET 27
SEE SHEET 27
SEE SHEET 29
SEE SHEET 29
SEE SHEET 30
SEE SHEET 30
SEE SHEET 21
SEE SHEET 21
BRIDGETON ROAD
COLSON ROAD
JEFFERSON ROAD
GARRISON ROAD
GARRISON ROAD
N. J. S. H. ROUTE 77
ATLANTIC CITY ELECTRIC Co R/W
PUBLIC SERVICE ELECTRIC & GAS Co R/W
PUBLIC SERVICE ELECTRIC & GAS Co R/W
70
71
72
1 50.63 Ac.
2 16.00 Ac.
1 9.28 Ac.
2 20.00 Ac.
1 65.60 Ac.
4 15.56 Ac.
6.02 16.98 AC.
5 1.50 Ac.
6 16.37 AC.
7 52.73 Ac.
3 119.74 Ac.
3 76.40 Ac.
8 0.62 Ac.
9 101.54 Ac.
11 73.24 Ac.
10 6.00 Ac.
11.01 1.84 Ac.
9 50.98 Ac.
9.01 7.95 Ac.
8.03 43.98 AC.
8.02 40.89 AC.
4 77.86 Ac.
4.01 1.50 Ac.
9.02 1.50 Ac.
10 98.10 Ac.
9.01 1.50 Ac.
12 1.80 Ac.
11 66.56 Ac.
14 160.78 Ac.
14.01 4.07 AC.
2.51 Ac.
6 81.10 Ac.
20.01 15.96 Ac.
20 1.54 Ac.
19 2.99 Ac.
18 3.06 Ac.
17
16
15
13 0.39 Ac.
1.22 Ac.
1.02 Ac.
1.25 Ac.
1.50 Ac.
1.85 Ac.
NEW JERSEY DEPARTMENT OF THE TREASURY
DIVISION OF TAXATION
LOCAL PROPERTY AND PUBLIC UTILITY BRANCH
APPROVED AS A TAX MAP PURSUANT TO THE PROVISIONS OF CHAPTER 175, LAWS OF 1913, ETC.
FOR THE DIRECTOR, DIVISION OF TAXATION
BY
P.E. & L.S.
LIC. #15434
CHIEF, ENGINEERING SECTION
DATE APR 2 1984
SERIAL NO. 632
TAX ASSESSMENT MAP
UPPER PITTSGROVE TOWNSHIP
SALEM COUNTY, NEW JERSEY
SCALE: 1"=400'
MARCH 23, 1984
ALBERT A. FRALINGER, JR. TOWNSHIP ENGINEER
115 FIFTH STREET SALEM, NEW JERSEY 08079

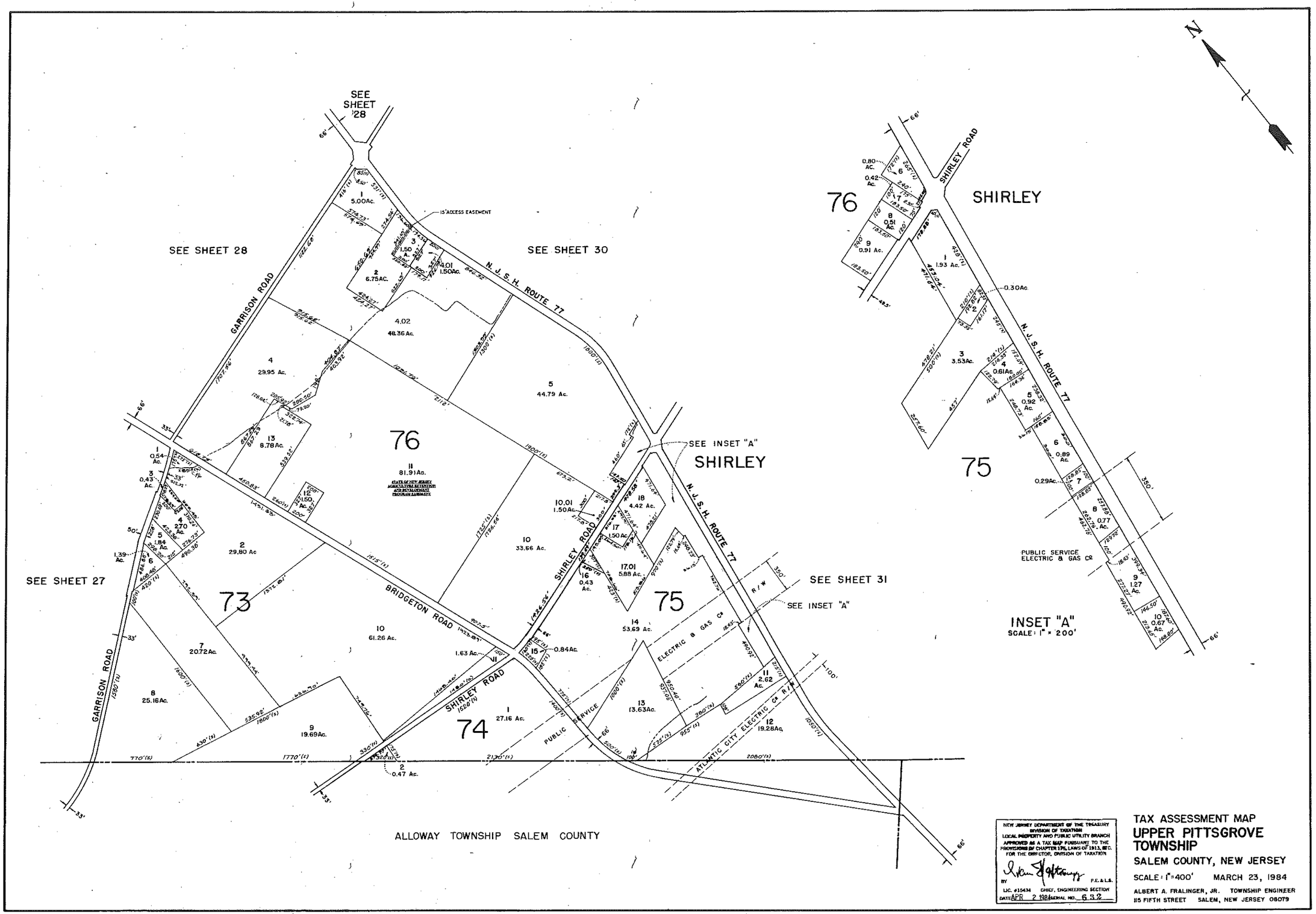
SEE SHEET 28
SEE SHEET 28
SEE SHEET 30
SEE SHEET 27
SEE SHEET 31
SEE INSET "A"
SHIRLEY
GARRISON ROAD
N. J. S. H. ROUTE 77
BRIDGETON ROAD
SHIRLEY ROAD
15' ACCESS EASEMENT
76
73
75
74
PUBLIC SERVICE ELECTRIC & GAS Co
ATLANTIC CITY ELECTRIC Co
R/W
ALLOWAY TOWNSHIP SALEM COUNTY
INSET "A"
SCALE: 1" = 200'
PUBLIC SERVICE ELECTRIC & GAS Co
NEW JERSEY DEPARTMENT OF THE TREASURY
DIVISION OF TAXATION
LOCAL PROPERTY AND PUBLIC UTILITY BRANCH
APPROVED AS A TAX MAP PURSUANT TO THE PROVISIONS OF CHAPTER 175, LAWS OF 1913, ETC.
FOR THE DIRECTOR, DIVISION OF TAXATION
BY
P.E. & L.S.
LIC. #15434 CHIEF, ENGINEERING SECTION
DATE APR 2 1984 SERIAL NO. 632
TAX ASSESSMENT MAP
UPPER PITTSGROVE TOWNSHIP
SALEM COUNTY, NEW JERSEY
SCALE: 1"=400' MARCH 23, 1984
ALBERT A. FRALINGER, JR. TOWNSHIP ENGINEER
115 FIFTH STREET SALEM, NEW JERSEY 08079

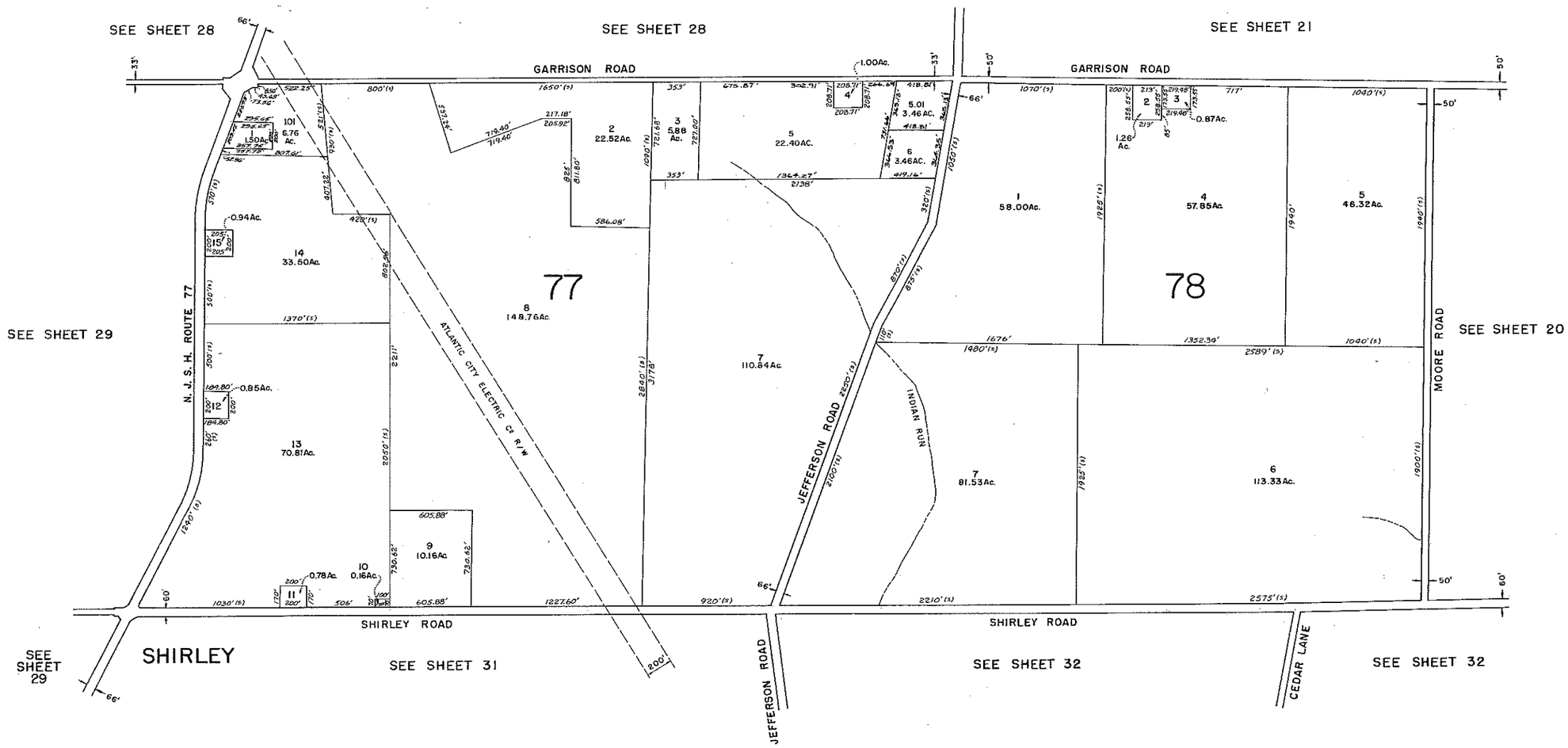

NEW JERSEY DEPARTMENT OF THE TREASURY
DIVISION OF TAXATION
LOCAL PROPERTY AND PUBLIC UTILITY BRANCH
APPROVED AS A TAX MAP PURSUANT TO THE PROVISIONS OF CHAPTER 176, LAWS OF 1973, ETC.
FOR THE DIRECTOR, DIVISION OF TAXATION
BY P.E. & L.S.
LIC. #15434 CHIEF, ENGINEERING SECTION
DATE APR 2 1984 SERIAL NO. 832

TAX ASSESSMENT MAP
UPPER PITTSGROVE TOWNSHIP
SALEM COUNTY, NEW JERSEY
SCALE 1"=400' MARCH 23, 1984
ALBERT A. FRALINGER, JR. TOWNSHIP ENGINEER
115 FIFTH STREET SALEM, NEW JERSEY 08079

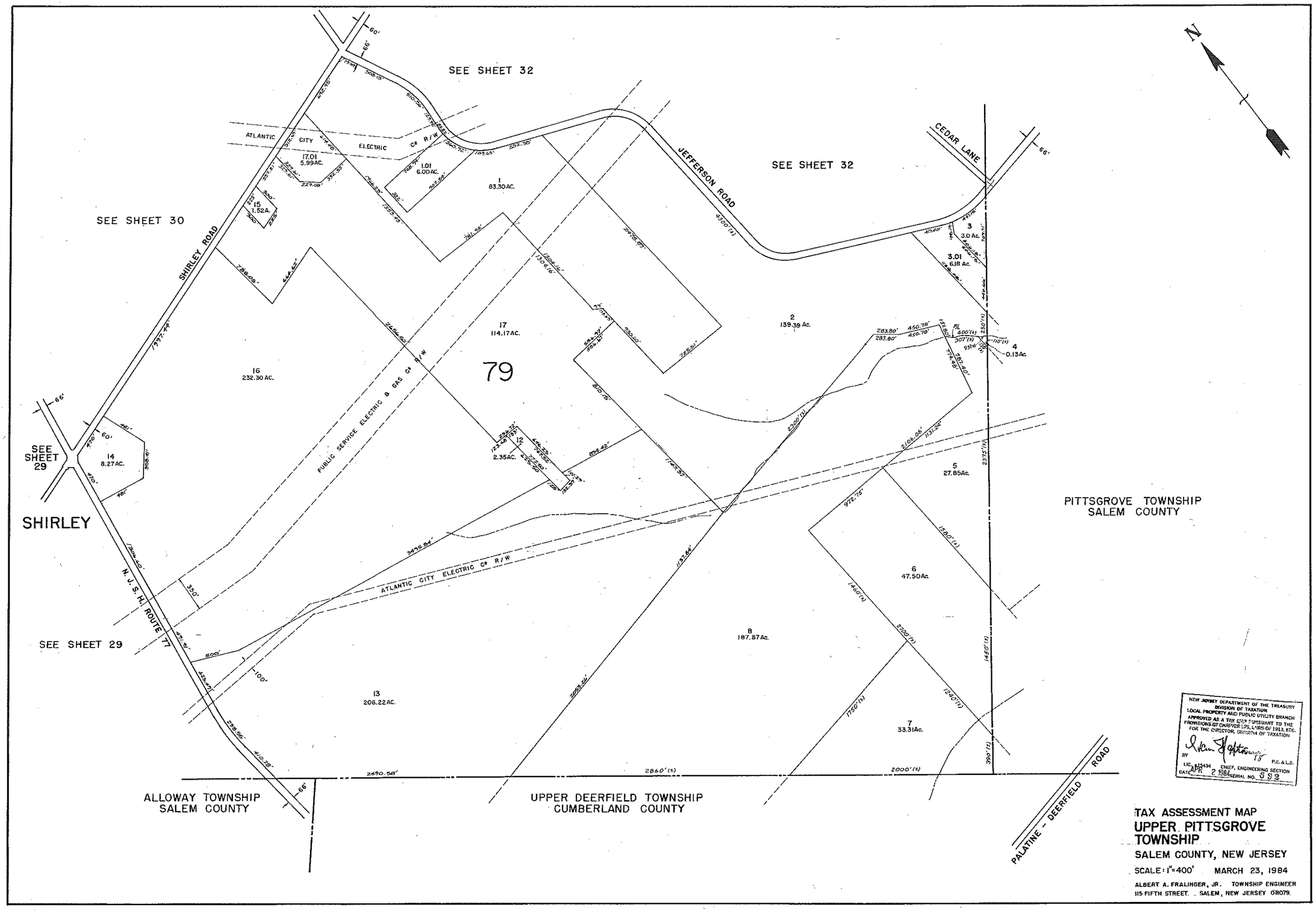
SEE SHEET 32
SEE SHEET 32
SEE SHEET 30
SEE SHEET 29
SEE SHEET 29
SHIRLEY
SHIRLEY ROAD
JEFFERSON ROAD
CEDAR LANE
ATLANTIC CITY ELECTRIC Co R/W
PUBLIC SERVICE ELECTRIC & GAS Co R/W
ATLANTIC CITY ELECTRIC Co R/W
N. J. S. H. ROUTE 77
PITTSGROVE TOWNSHIP
SALEM COUNTY
ALLOWAY TOWNSHIP
SALEM COUNTY
UPPER DEERFIELD TOWNSHIP
CUMBERLAND COUNTY
PALATINE - DEERFIELD ROAD
79
1
83.30 AC.
2
139.39 Ac.
3
3.0 Ac.
3.01
6.18 Ac.
4
0.13 Ac.
5
27.85 Ac.
6
47.50 Ac.
7
33.31 Ac.
8
187.87 Ac.
12
2.35 AC.
13
206.22 AC.
14
8.27 AC.
15
1.52 A.
16
232.30 AC.
17
114.17 AC.
17.01
5.99 AC.
1.01
6.00 AC.
2490.58'
2860'(s)
2000'(s)
NEW JERSEY DEPARTMENT OF THE TREASURY
DIVISION OF TAXATION
LOCAL PROPERTY AND PUBLIC UTILITY BRANCH
APPROVED AS A TAX MAP PURSUANT TO THE PROVISIONS OF CHAPTER 125, LAWS OF 1913, ETC.
FOR THE DIRECTOR, DIVISION OF TAXATION
BY
P.E. & L.S.
LIC. 15434
CHIEF, ENGINEERING SECTION
DATE APR 2 1984
SERIAL NO. 3 3 2
TAX ASSESSMENT MAP
UPPER PITTSGROVE TOWNSHIP
SALEM COUNTY, NEW JERSEY
SCALE: 1"=400'
MARCH 23, 1984
ALBERT A. FRALINGER, JR. TOWNSHIP ENGINEER
115 FIFTH STREET. SALEM, NEW JERSEY 08079.

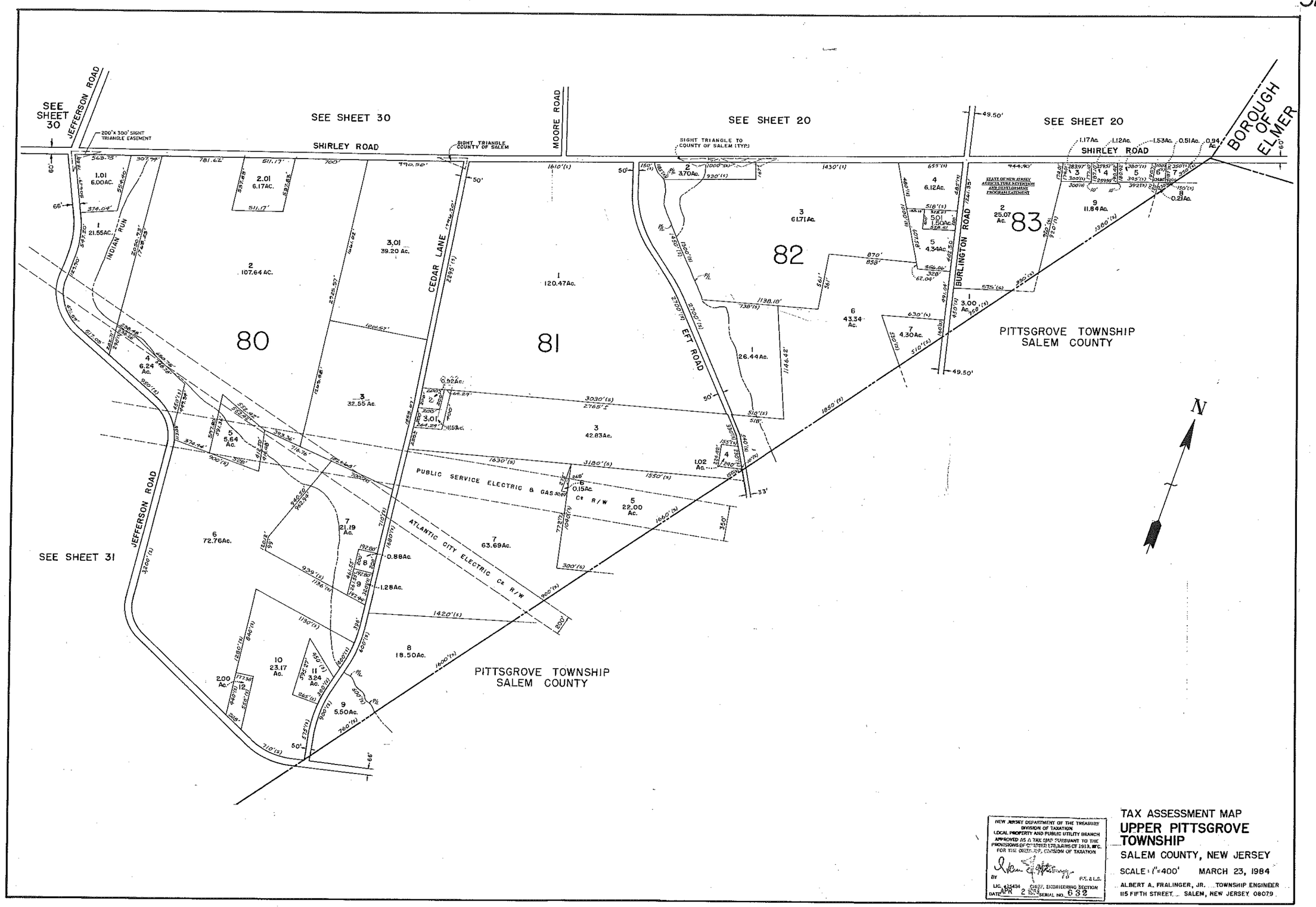

NEW JERSEY DEPARTMENT OF THE TREASURY
DIVISION OF TAXATION
LOCAL PROPERTY AND PUBLIC UTILITY BRANCH
APPROVED AS A TAX MAP PURSUANT TO THE PROVISIONS OF CHAPTER 175, LAWS OF 1913, AS C. FOR THE DIRECTOR, DIVISION OF TAXATION
BY P.E. & L.S.
LIC. 13434 CHIEF, ENGINEERING SECTION
DATE APR 2 1984 SERIAL NO. 632

TAX ASSESSMENT MAP
UPPER PITTSGROVE TOWNSHIP
SALEM COUNTY, NEW JERSEY
SCALE: 1"=400' MARCH 23, 1984
ALBERT A. FRALINGER, JR. TOWNSHIP ENGINEER
115 FIFTH STREET, SALEM, NEW JERSEY 08079