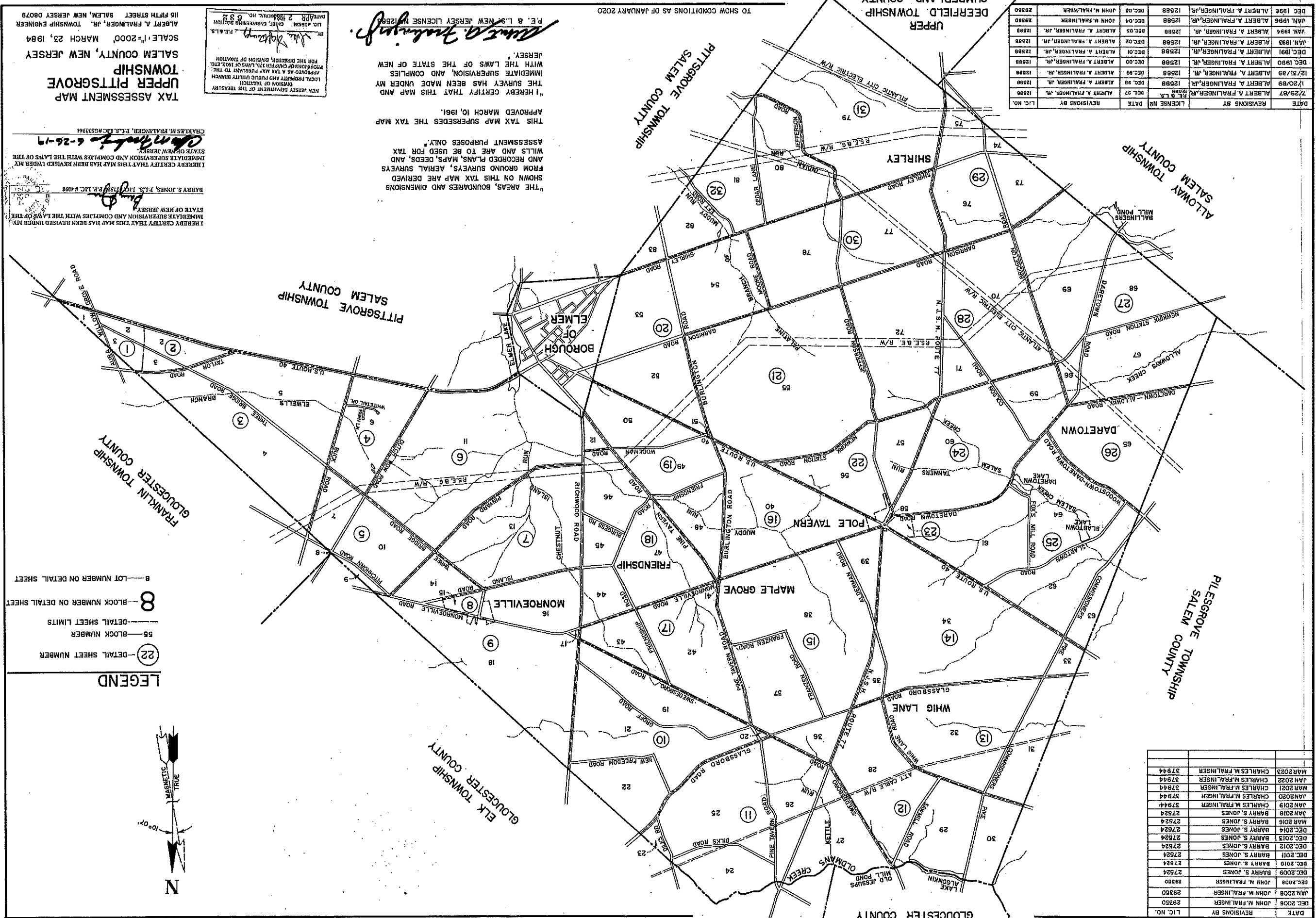


DATE	REVISIONS BY	LICENSE NO.	DATE	REVISIONS BY	LICENSE NO.
DEC. 2008	JOHN M. FRALINGER	29350	7/29/87	ALBERT A. FRALINGER, JR.	12588
JAN. 2008	JOHN M. FRALINGER	29350	12/20/89	ALBERT A. FRALINGER, JR.	12588
DEC. 2008	JOHN M. FRALINGER	29350	12/21/89	ALBERT A. FRALINGER, JR.	12588
DEC. 2009	BARRY S. JONES	27524	DEC. 98	ALBERT A. FRALINGER, JR.	12588
DEC. 2010	BARRY S. JONES	27524	DEC. 98	ALBERT A. FRALINGER, JR.	12588
DEC. 2011	BARRY S. JONES	27524	DEC. 98	ALBERT A. FRALINGER, JR.	12588
DEC. 2012	BARRY S. JONES	27524	DEC. 98	ALBERT A. FRALINGER, JR.	12588
DEC. 2013	BARRY S. JONES	27524	DEC. 98	ALBERT A. FRALINGER, JR.	12588
DEC. 2014	BARRY S. JONES	27524	DEC. 98	ALBERT A. FRALINGER, JR.	12588
MAR. 2016	BARRY S. JONES	27524	DEC. 01	ALBERT A. FRALINGER, JR.	12588
JAN. 2019	CHARLES M. FRALINGER	37944	DEC. 01	ALBERT A. FRALINGER, JR.	12588
JAN. 2019	CHARLES M. FRALINGER	37944	DEC. 02	ALBERT A. FRALINGER, JR.	12588
JAN. 2020	CHARLES M. FRALINGER	37944	DEC. 03	ALBERT A. FRALINGER, JR.	12588
MAR. 2021	CHARLES M. FRALINGER	37944	DEC. 04	JOHN M. FRALINGER	29350
JAN. 2022	CHARLES M. FRALINGER	37944	DEC. 05	JOHN M. FRALINGER	29350
MAR. 2023	CHARLES M. FRALINGER	37944	DEC. 05	JOHN M. FRALINGER	29350

DATE	REVISIONS BY	LICENSE NO.
DEC. 2008	JOHN M. FRALINGER	29350
DEC. 2009	BARRY S. JONES	27524
DEC. 2010	BARRY S. JONES	27524
DEC. 2011	BARRY S. JONES	27524
DEC. 2012	BARRY S. JONES	27524
DEC. 2013	BARRY S. JONES	27524
DEC. 2014	BARRY S. JONES	27524
MAR. 2016	BARRY S. JONES	27524
JAN. 2019	CHARLES M. FRALINGER	37944
JAN. 2019	CHARLES M. FRALINGER	37944
JAN. 2020	CHARLES M. FRALINGER	37944
MAR. 2021	CHARLES M. FRALINGER	37944
JAN. 2022	CHARLES M. FRALINGER	37944
MAR. 2023	CHARLES M. FRALINGER	37944



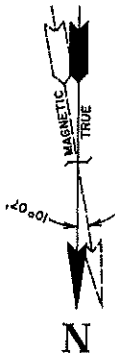
*Albert A. Fralinger, Jr.*  
 P.E. & L.S. NEW JERSEY LICENSE #12588

"THE AREAS, BOUNDARIES AND DIMENSIONS SHOWN ON THIS TAX MAP ARE DERIVED FROM GROUND SURVEYS, AERIAL SURVEYS AND RECORDED PLANS, MAPS, DEEDS, AND WILLS AND ARE TO BE USED FOR TAX ASSESSMENT PURPOSES ONLY."  
 THIS TAX MAP SUPERSEDES THE TAX MAP APPROVED MARCH 10, 1961.  
 I HEREBY CERTIFY THAT THIS MAP AND LOCAL PROPERTY MAP PUBLIC UTILITY BRANCH APPROVED AS A TAX MAP PUBLISHED TO THE NEW JERSEY DEPARTMENT OF THE TREASURY FOR THE REGIONAL DIVISION OF TAXATION BY: *Charles M. Fralinger*  
 L.S. #12588  
 DATE: 2/28/2023  
 P.E. & L.S. #12588

I HEREBY CERTIFY THAT THIS MAP HAS BEEN REVERSED UNDER MY STATE OF NEW JERSEY.  
*Barry S. Jones*  
 BARRY S. JONES, E.L.S. LICENSE #1092  
 I HEREBY CERTIFY THAT THIS MAP HAS BEEN REVERSED UNDER MY IMMEDIATE SUPERVISION AND COMPLIES WITH THE LAWS OF THE STATE OF NEW JERSEY.  
*Charles M. Fralinger*  
 6-26-19  
 CHARLES M. FRALINGER, E.L.S. LICENSE #1092

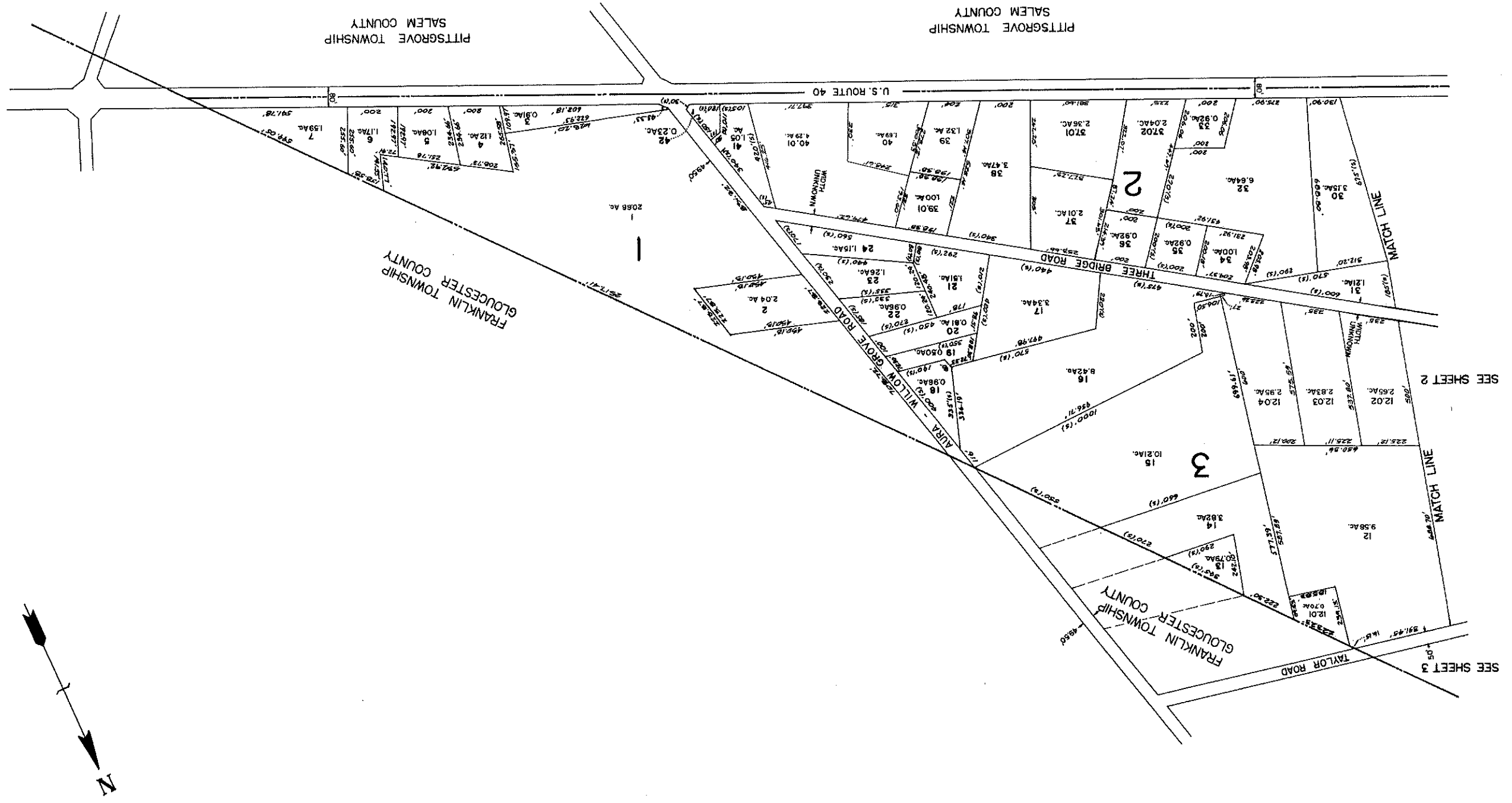
TAX ASSESSMENT MAP  
 UPPER PITTSBORO TOWNSHIP  
 SALEM COUNTY, NEW JERSEY  
 SCALE: 1"=200' MARCH 23, 1984  
 ALBERT A. FRALINGER, JR., TOWNSHIP ENGINEER  
 116 FIFTH STREET SALEM, NEW JERSEY 08079

**LEGEND**  
 22 - DETAIL SHEET NUMBER  
 55 - BLOCK NUMBER  
 --- DETAIL SHEET LIMITS  
 8 - BLOCK NUMBER ON DETAIL SHEET  
 B - LOT NUMBER ON DETAIL SHEET



TAX ASSESSMENT MAP  
 UPPER PITTSBORO TOWNSHIP  
 SALEM COUNTY, NEW JERSEY  
 SCALE: 1"=200'  
 MARCH 23, 1984  
 ALBERT A. FRALINGER, JR., TOWNSHIP ENGINEER  
 115 FIFTH STREET SALEM, NEW JERSEY 08079


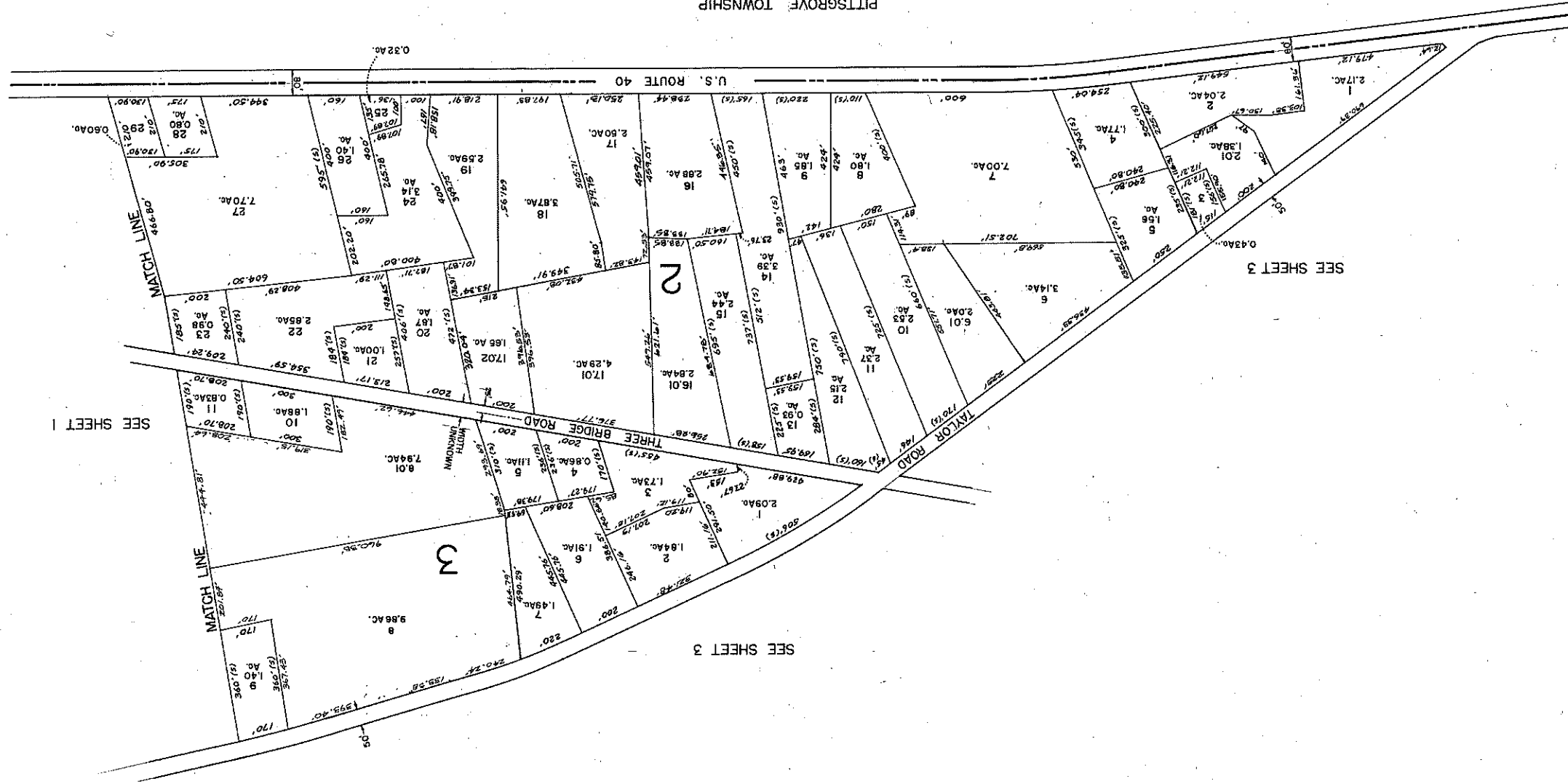
NEW JERSEY DEPARTMENT OF TREASURY  
 DIVISION OF TAXATION  
 LOCAL PROPERTY AND PUBLIC UTILITY RANCH  
 APPROVED AS A TAX MAP PURSUANT TO THE  
 PROVISIONS OF CHAPTER 172, LAWS OF 1983, SEC.  
 2. FOR THE DIRECTOR, DIVISION OF TAXATION  
 P.E. & L.S.  
*John R. Johnson*  
 APR 2 1984  
 SERIAL NO. 632



TAX ASSESSMENT MAP  
 UPPER PITTSBORO TOWNSHIP  
 SALEM COUNTY, NEW JERSEY  
 SCALE: 1"=200' MARCH 23, 1984  
 ALBERT A. FRALINGER, JR., TOWNSHIP ENGINEER  
 115 FIFTH STREET SALEM, NEW JERSEY 08079

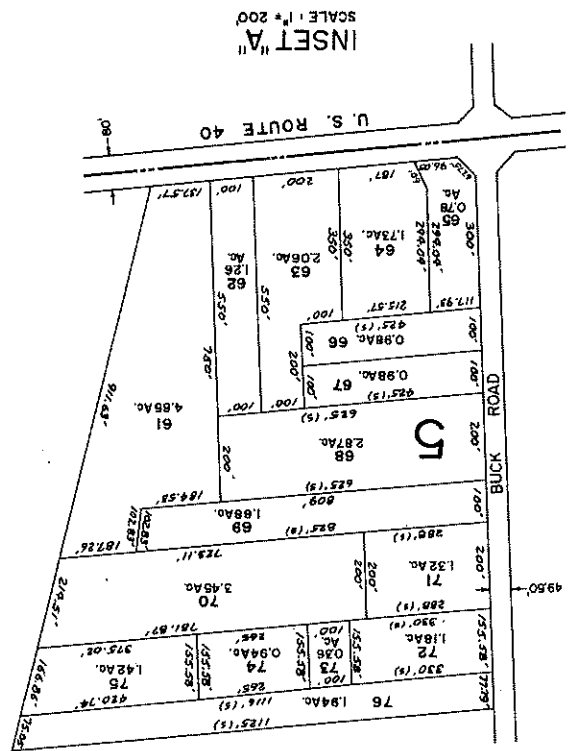
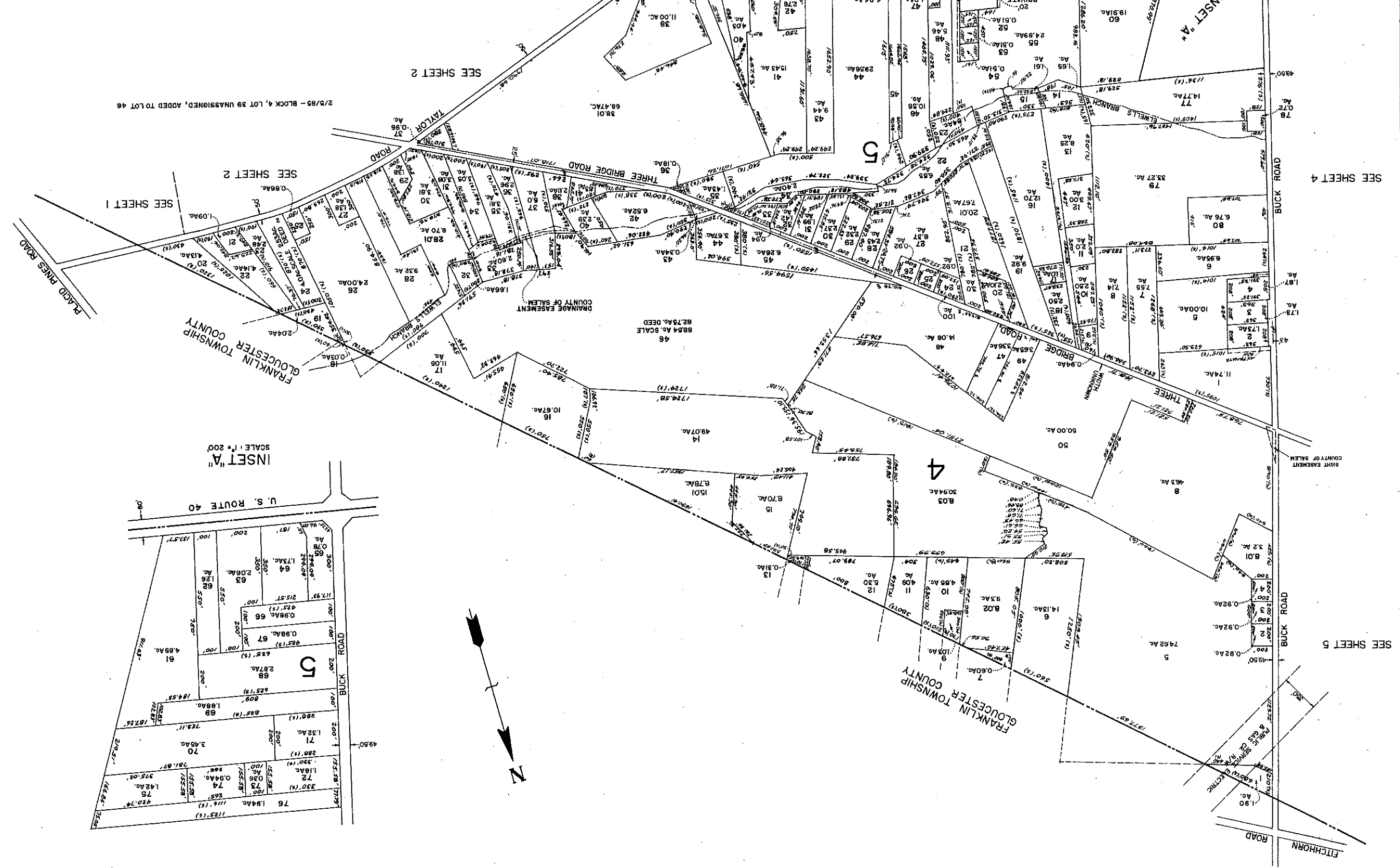
NEW JERSEY DEPARTMENT OF THE TREASURY  
 DIVISION OF TAXATION  
 LOCAL PROPERTY AND PUBLIC UTILITY BRANCH  
 APPROVED AS A TAX MAP PURSUANT TO THE  
 PROVISIONS OF CHAPTER 127, LAWS OF 1913, AND  
 FOR THE DIRECTOR, DIVISION OF TAXATION  
 P.E. & L.S.  
 [Signature]  
 LIC. 151541 CHIEF ENGINEERING SECTION  
 CIVIL ENGINEER  
 APR 2 1984

PITTSBORO TOWNSHIP  
 SALEM COUNTY



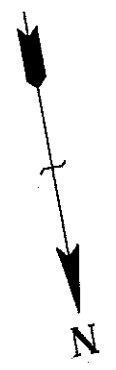
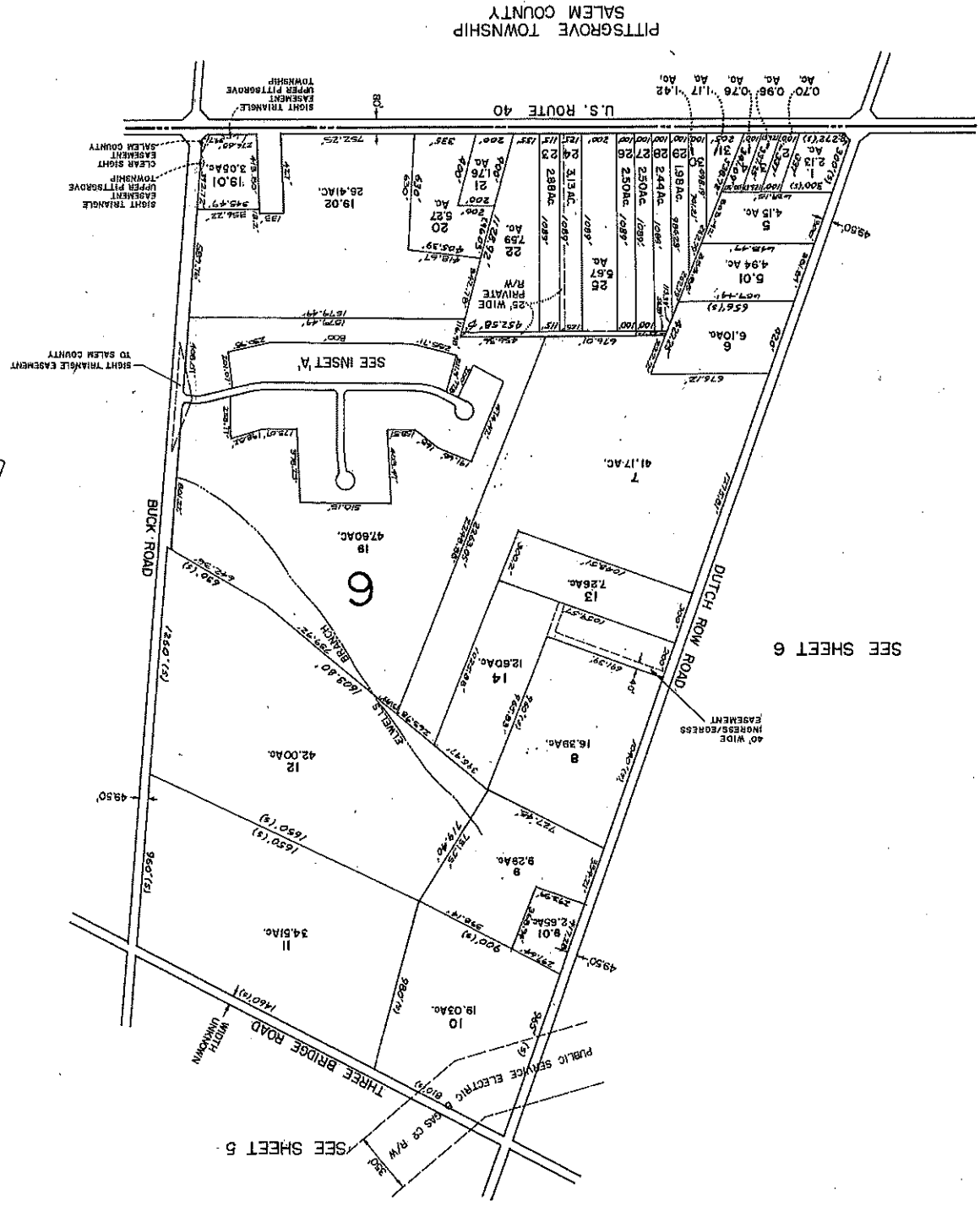
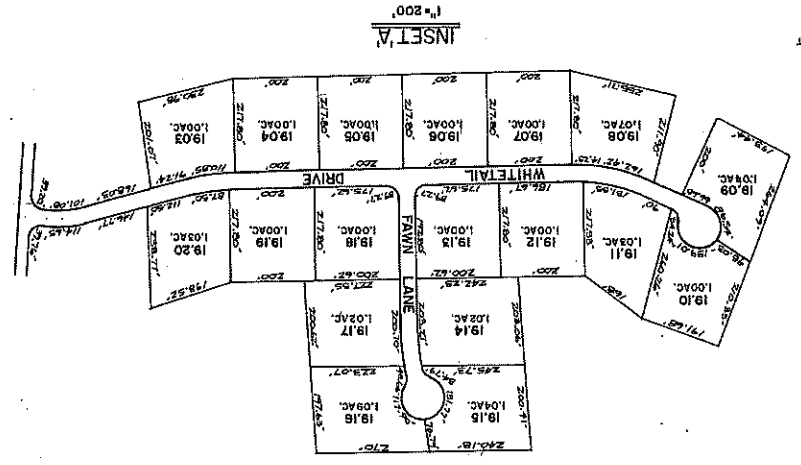
TAX ASSESSMENT MAP  
 UPPER PITTSBORO TOWNSHIP  
 SALEM COUNTY, NEW JERSEY  
 SCALE: 1" = 400'  
 MARCH 23, 1984  
 ALBERT A. FRALINGER, JR., TOWNSHIP ENGINEER  
 110 FIFTH STREET, SALEM, NEW JERSEY 08079

NEW JERSEY DEPARTMENT OF THE TREASURY  
 DIVISION OF TAXATION  
 APPROVED AS A TRUE AND CORRECT COPY OF THE  
 LOCAL PROPERTY AND PUBLIC UTILITY BRANCH  
 RECORDS OF SALEM COUNTY, NEW JERSEY  
 FOR THE DESIGN, DRAWING OR TYPING  
 DATE: APR 2 1984  
 L.C. #1634  
 P.E. #177  
 6382



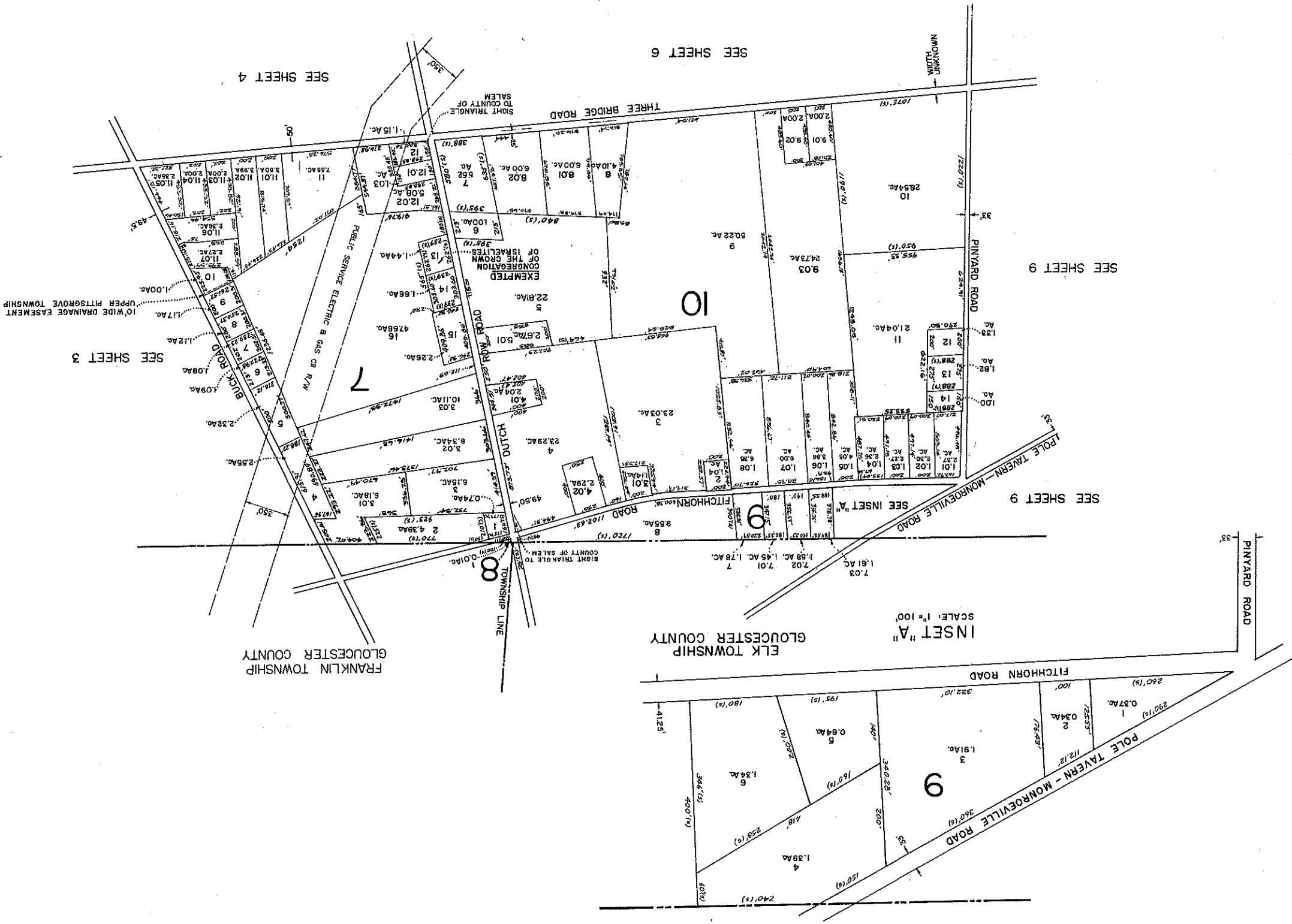
TAX ASSESSMENT MAP  
 UPPER PITTSBORO TOWNSHIP  
 SALEM COUNTY, NEW JERSEY  
 SCALE: 1"=400'  
 MARCH 23, 1984  
 ALBERT A. FRALINGER, JR., TOWNSHIP ENGINEER  
 115 FIFTH STREET SALEM, NEW JERSEY 08079

NEW JERSEY DEPARTMENT OF THE TREASURY  
 DIVISION OF TAXATION  
 APPROVED AS A TAX MAP PURSUANT TO THE  
 PROVISIONS OF CHAPTER 125, LAWS OF 1979, N.J.A.C.  
 17:27 FOR THE ORIGINAL COMMISSION OF TAXATION  
 BY: *Albert A. Fralinger, Jr.*  
 LIC. 15344 CHIEF ENGINEERING SECTION  
 APR 2 1984 ORIGINAL NO. 082

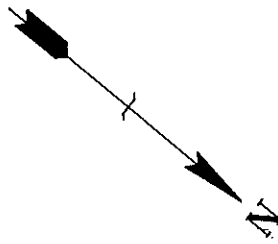


TAX ASSESSMENT MAP  
 UPPER PITTSBORO TOWNSHIP  
 SALEM COUNTY, NEW JERSEY  
 SCALE: 1"=400'  
 MARCH 23, 1984  
 ALBERT A. FRALINGER, JR., TOWNSHIP ENGINEER  
 118 FIFTH STREET SALEM, NEW JERSEY 08079

NEW JERSEY DEPARTMENT OF THE TREASURY  
 DIVISION OF TAXATION  
 APPROVED AS A TAX MAP PURSUANT TO THE  
 PROVISIONS OF THE TAX LAWS OF 1981, N.J.  
 FOR THE FISCAL YEAR ENDING 1984.  
 BRUCE J. [Signature]  
 LIC. 15144 (ENR) REGISTERED SURVEYOR  
 2100 W. 10TH STREET, SUITE 200  
 PITTSBORO, N.J. 08072

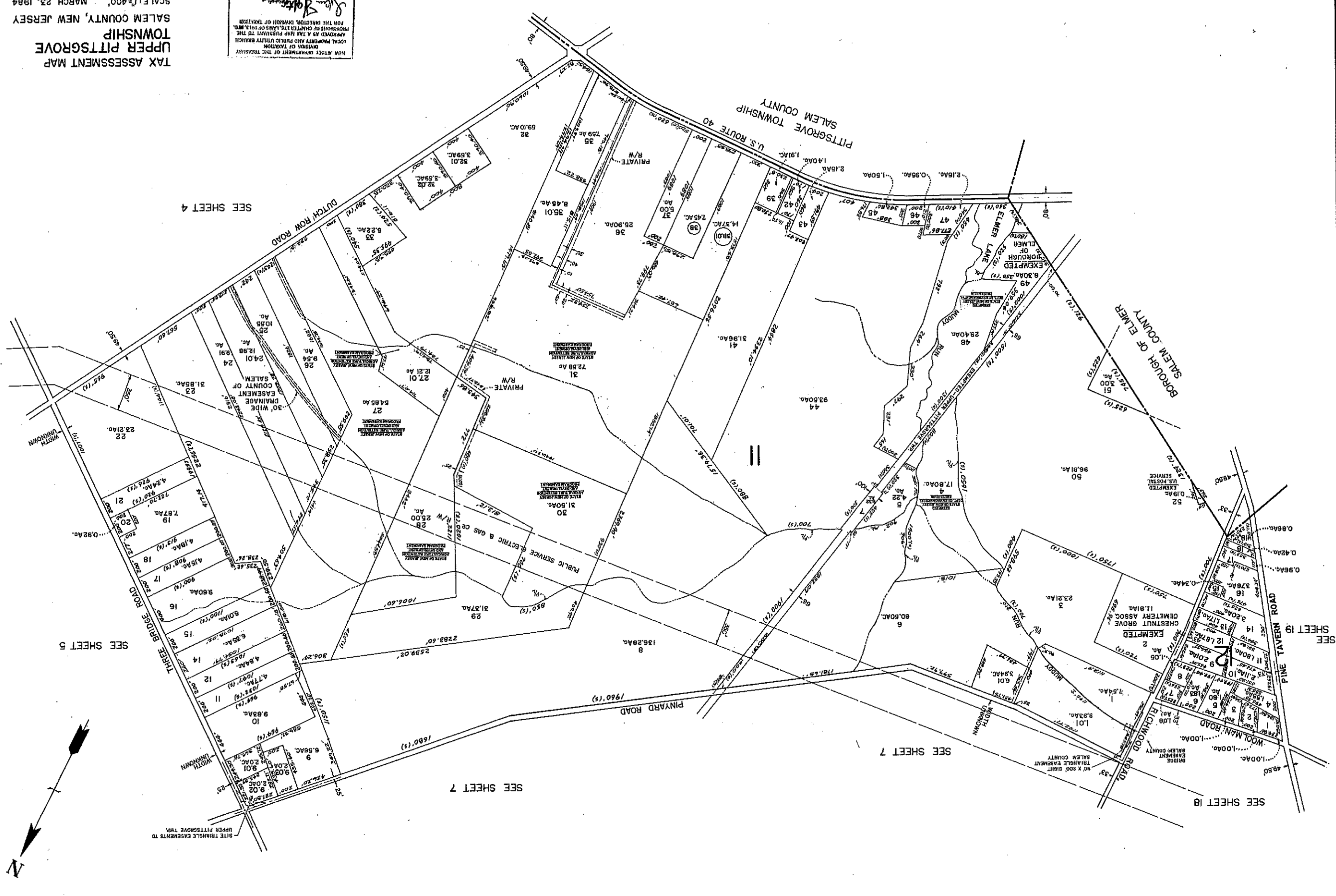


INSET "A"  
 SCALE: 1"=100'  
 ELK TOWNSHIP  
 GLOUCESTER COUNTY



TAX ASSESSMENT MAP  
 UPPER PITTSBORO TOWNSHIP  
 SALEM COUNTY, NEW JERSEY  
 SCALE: 1"=400' MARCH 23, 1984  
 ALBERT A. FRALINGER, JR., TOWNSHIP ENGINEER  
 115 FIFTH STREET SALEM, NEW JERSEY 08079

NEW JERSEY DEPARTMENT OF THE TREASURY  
 DIVISION OF TAXATION  
 APPROVED AS A TAX MAP PURSUANT TO THE  
 PROVISIONS OF CHAPTER 125, LAWS OF 1975, AND  
 FOR THE DIRECTOR, DIVISION OF TAXATION  
 BY: *Albert A. Fralinger, Jr.*  
 LIC. ASSESSOR, ENGINEERING SECTION  
 DATE: APRIL 2, 1984, GENERAL NO. 032



SEE SHEET 4

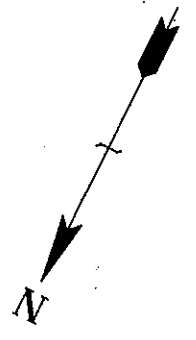
SEE SHEET 5

SEE SHEET 7

SEE SHEET 7

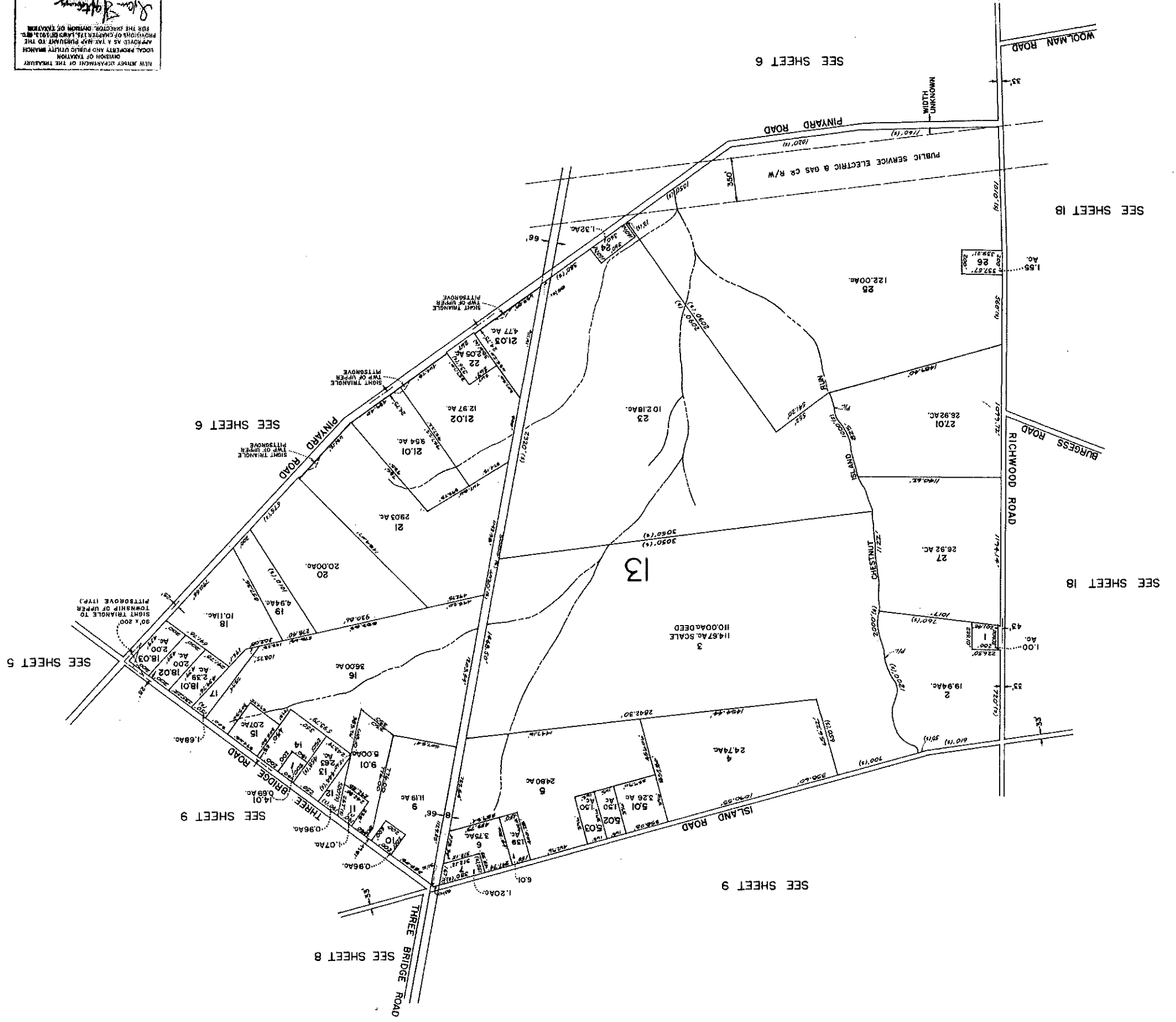
SEE SHEET 19

SEE SHEET 18



TAX ASSESSMENT MAP  
 UPPER PITTSBORO TOWNSHIP  
 SALEM COUNTY, NEW JERSEY  
 SCALE: 1"=400'  
 MARCH 23, 1984  
 ALBERT A. FRALINGER, JR., TOWNSHIP ENGINEER  
 115 FIFTH STREET SALEM, NEW JERSEY 08079

NEW JERSEY DEPARTMENT OF THE TREASURY  
 DIVISION OF TAXATION  
 LOCAL PROPERTY TAX MAP PREPARED PURSUANT TO THE  
 PROVISIONS OF CHAPTER 123, LAWS OF 1975, AND  
 FOR THE PURPOSES OF THE DIVISION OF TAXATION  
 BY  
 [Signature]  
 LICENSE NO. 12345  
 DATE APR 2 1984

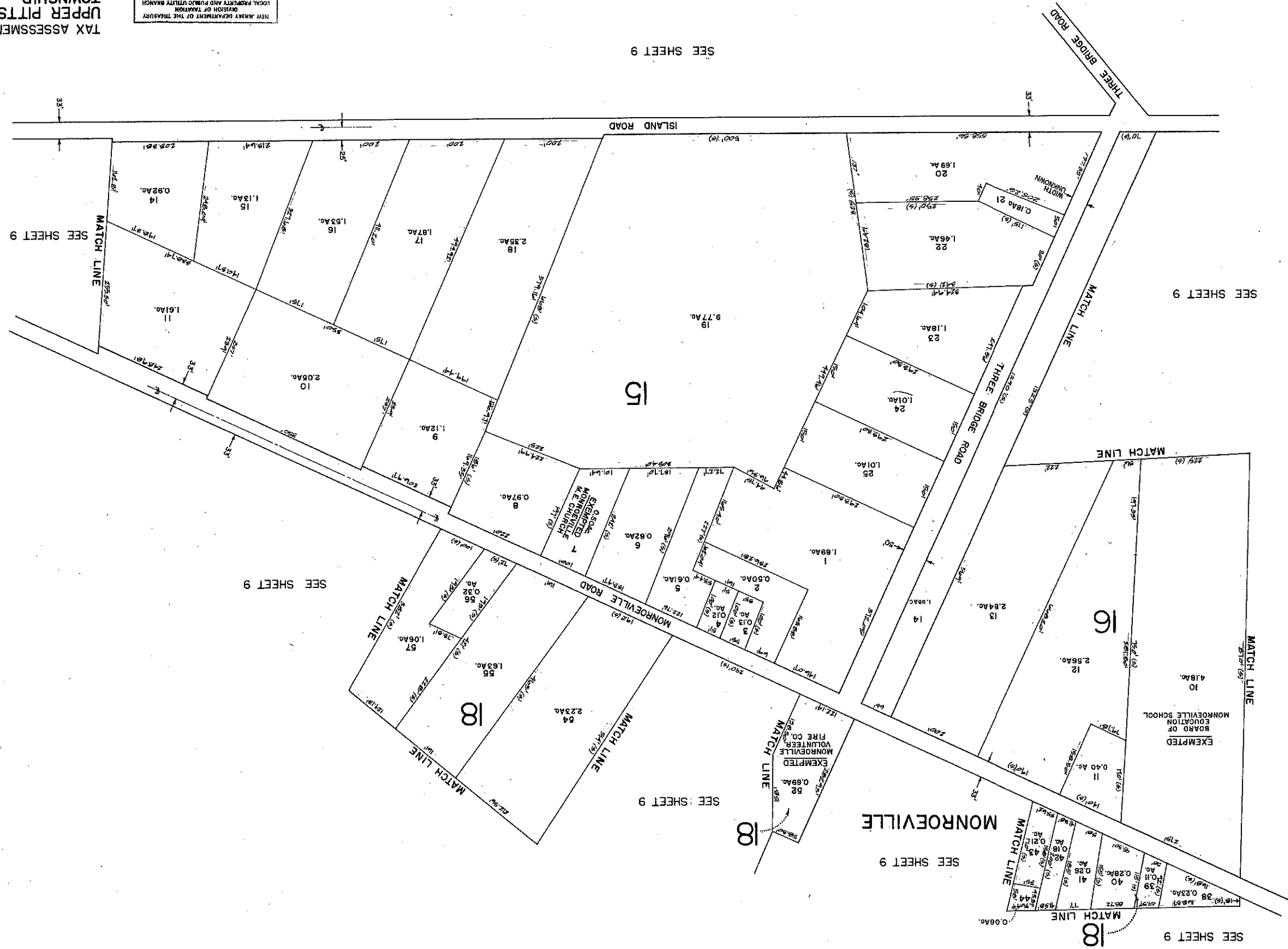




TAX ASSESSMENT MAP  
 UPPER PITTS GROVE  
 TOWNSHIP  
 SALEM COUNTY, NEW JERSEY  
 SCALE: 1"=100'  
 MARCH 23, 1984  
 ALBERT A. FRALINGER, JR., TOWNSHIP ENGINEER  
 HIS FIFTH STREET SALEM, NEW JERSEY 08079

NEW JERSEY DEPARTMENT OF THE TREASURY  
 LOCAL PROPERTY AND PUBLIC UTILITY BRANCH  
 APPROVED AS TO MAP PREPARATION TO THE  
 PROVISIONS OF CHAPTER 123, LAWS OF 1973, AND  
 FOR THE DIRECTOR, DIVISION OF TAXATION.  
 BY: *Albert A. Fralinger, Jr.*  
 DATE: APR 2 1984  
 SERIAL NO. 882

SEE SHEET 9



SEE SHEET 9

SEE SHEET 9

SEE SHEET 9

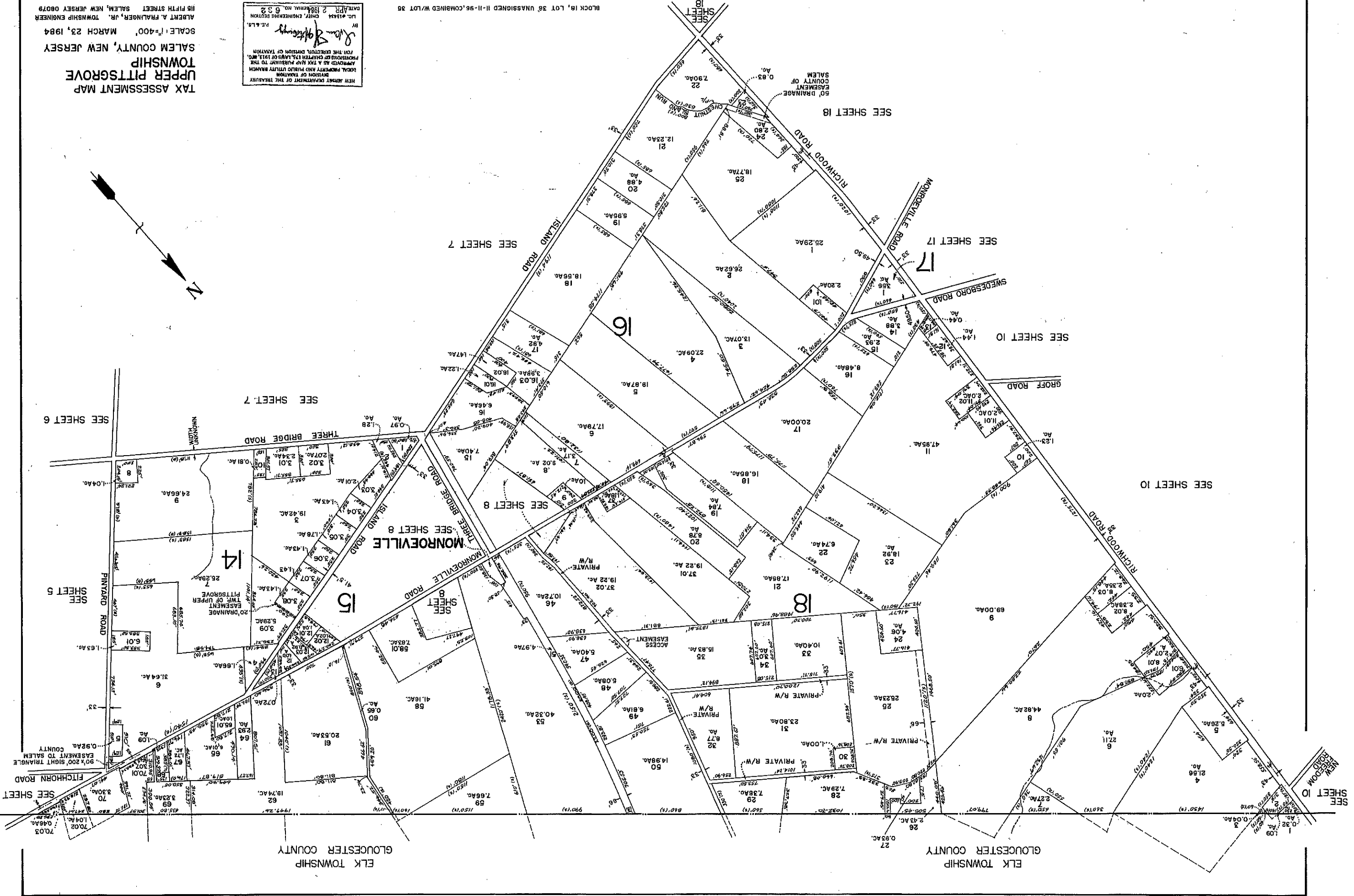
SEE SHEET 9

SEE SHEET 9

SEE SHEET 9

SEE SHEET 9





NEW ARMY DEPARTMENT OF THE TREASURY  
 LOCAL PROPERTY AND PUBLIC UTILITY BRANCH  
 APPROVED AS A TAX MAP SUBJECT TO THE  
 PROVISIONS OF CHAPTER 128, LAWS OF 1978, AND  
 FOR THE DISTRICT, DIVISION OF TAXATION  
 BY: *John B. [Signature]*  
 DATE: APR 2 1984  
 SERIAL NO. 632

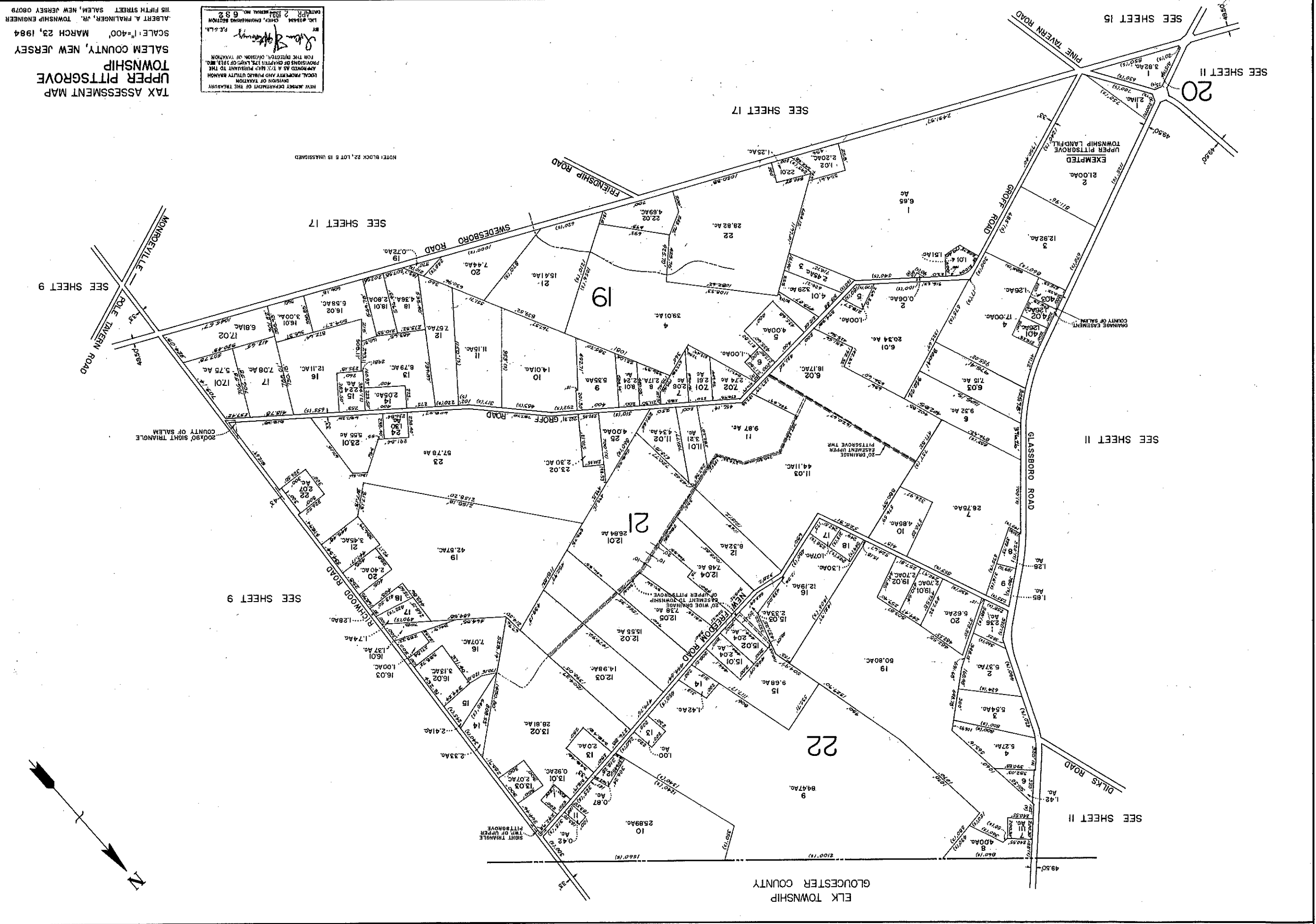
TAX ASSESSMENT MAP  
 UPPER PITTSGROVE  
 TOWNSHIP  
 SALEM COUNTY, NEW JERSEY  
 SCALE: 1"=400' MARCH 23, 1984  
 ALBERT A. FRALINGER, JR., TOWNSHIP ENGINEER  
 116 FIFTH STREET SALEM, NEW JERSEY 08079

BLOCK 16, LOT 36 UNASSIGNED II-96, COMBINED W/LOT 35

TAX ASSESSMENT MAP  
 UPPER PITTSBORO TOWNSHIP  
 SALEM COUNTY, NEW JERSEY  
 SCALE: 1"=400' MARCH 23, 1984  
 ALBERT A. FRALINGER, JR., TOWNSHIP ENGINEER  
 115 FIFTH STREET SALEM, NEW JERSEY 08079

NEW JERSEY DEPARTMENT OF THE TREASURY  
 DIVISION OF TAXATION  
 LOCAL PROPERTY AND PUBLIC UTILITY TAXES  
 APPROVED AS A TAX MAP PURSUANT TO THE  
 PROVISIONS OF CHAPTER 123, LAWS OF 1978  
 FOR THE DISTRICT OF TAXATION  
 P.E.L.B.  
 BY: *[Signature]*  
 L.C. 21344 CHIEF, ENGINEERING SECTION  
 APR 2 1984 SERIAL NO. 632

NOTE: BLOCK 22, LOT 8 IS UNASSIGNED



SEE SHEET 9

SEE SHEET 9

SEE SHEET 17

SEE SHEET 17

SEE SHEET II

SEE SHEET II

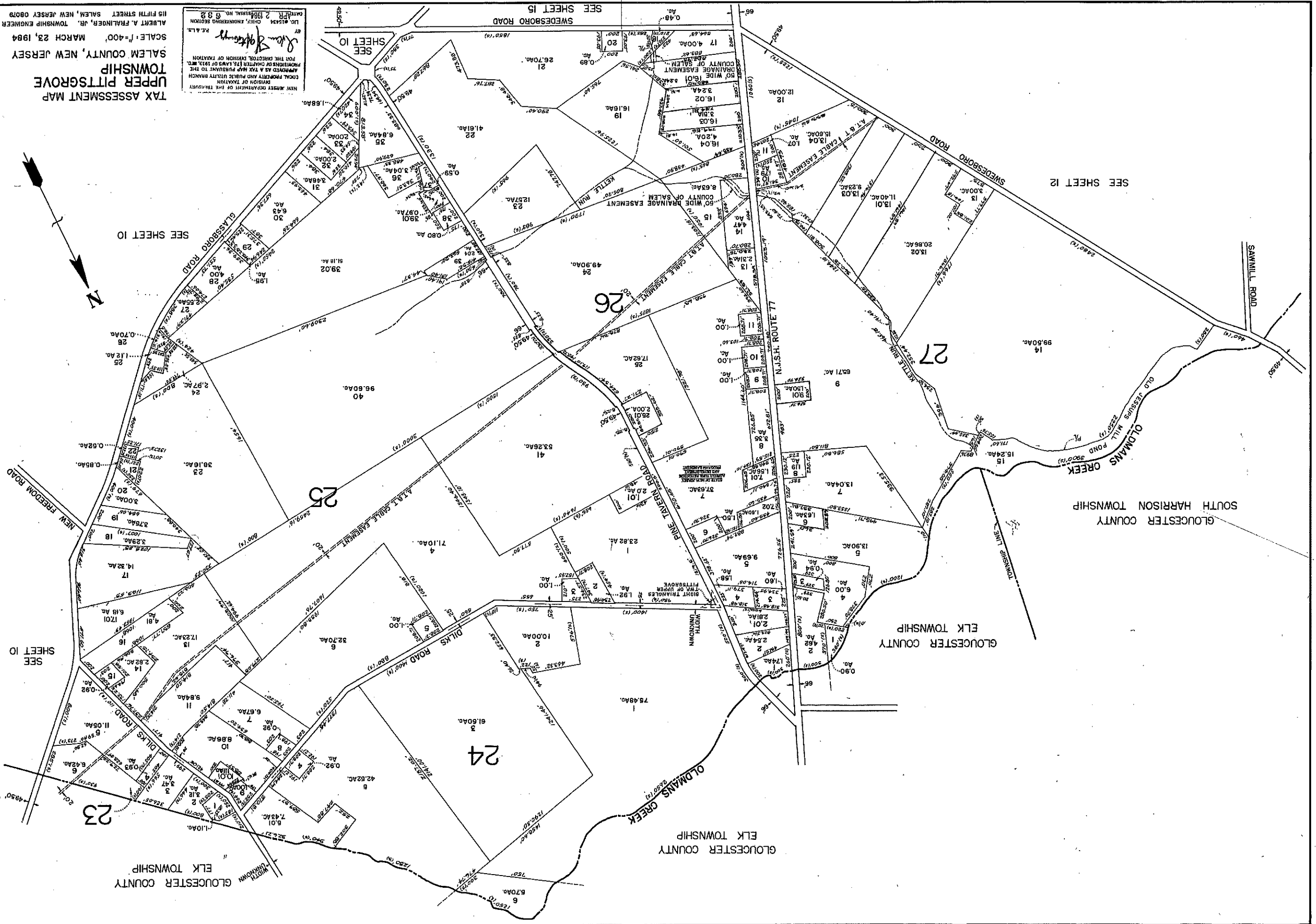
SEE SHEET 15

SEE SHEET II

ELK TOWNSHIP  
 GLOUCESTER COUNTY

TAX ASSESSMENT MAP  
UPPER PITTSBORO  
TOWNSHIP  
SALEM COUNTY, NEW JERSEY  
SCALE: 1"=400'  
MARCH 23, 1984  
ALBERT A. FRALINGER, JR., TOWNSHIP ENGINEER  
115 FIFTH STREET SALEM, NEW JERSEY 08079

NEW JERSEY DEPARTMENT OF THE TREASURY  
DIVISION OF TAXATION  
LOCAL PROPERTY AND PUBLIC UTILITIES BRANCH  
APPROVED AS A TAX MAP PURSUANT TO THE  
PROVISIONS OF CHAPTER 125, LAWS OF 1975, N.J.  
FOR THE DIRECTOR, DIVISION OF TAXATION  
R.E. ALL  
LIC. 152634 CHIEF ENGINEERING SECTION  
APR 2 1984 SERIAL NO. 632



GLoucester County  
ELK TOWNSHIP

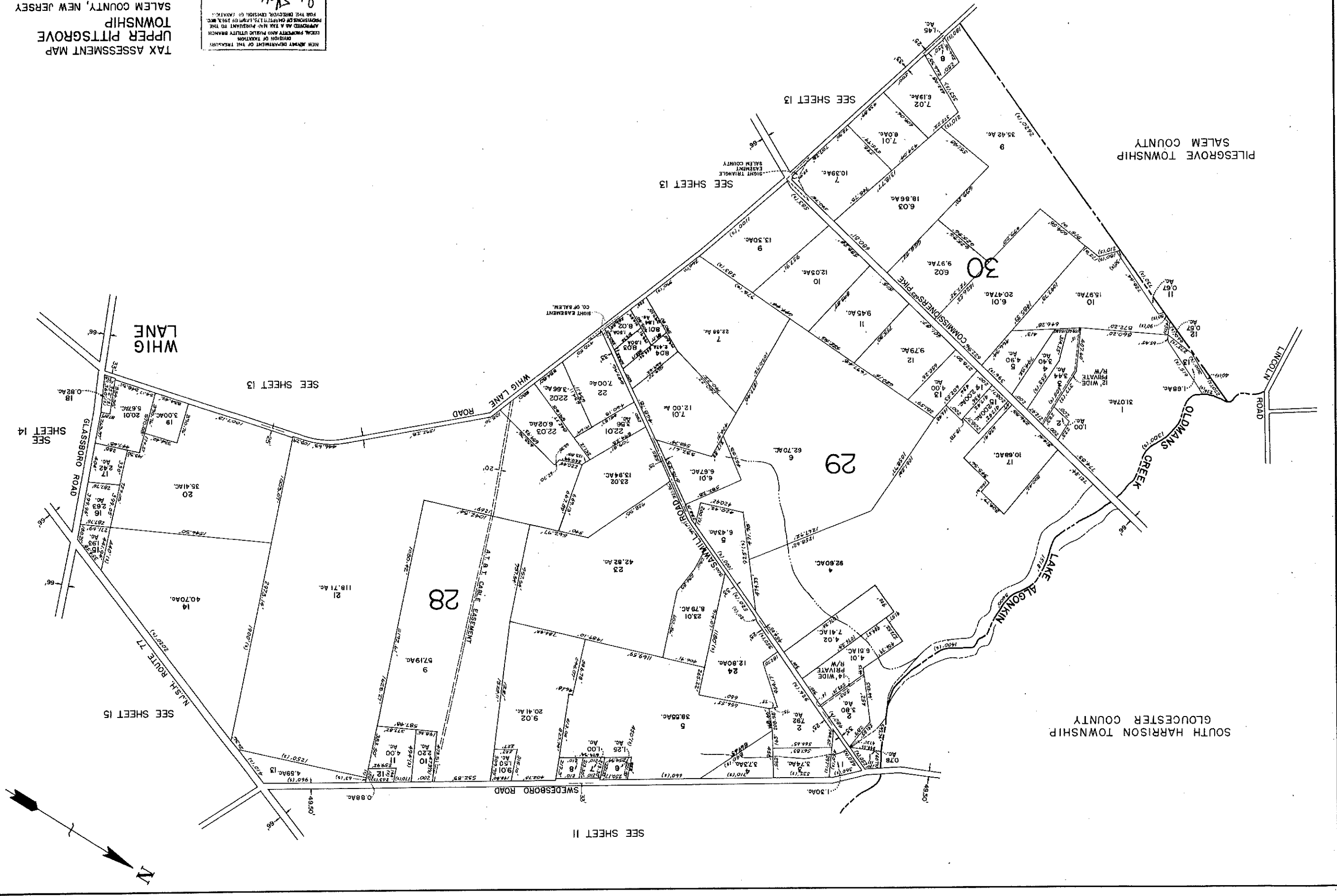
GLoucester County  
ELK TOWNSHIP

GLoucester County  
ELK TOWNSHIP

GLoucester County  
SOUTH HARRISON TOWNSHIP

TAX ASSESSMENT MAP  
 UPPER PITTSBORO TOWNSHIP  
 SALEM COUNTY, NEW JERSEY  
 SCALE: 1"=400' MARCH 23, 1984  
 ALBERT A. FRALINGER, JR., TOWNSHIP ENGINEER  
 115 FIFTH STREET SALEM, NEW JERSEY 08079

NEW JERSEY DEPARTMENT OF THE TREASURY  
 DIVISION OF TAXATION  
 LOCAL PROPERTY AND PUBLIC UTILITY BRANCH  
 APPROVED AS A TAX MAP PURSUANT TO THE  
 PROVISIONS OF CHAPTER 120, LAWS OF 1978, AND  
 FOR THE PURPOSES OF THE DIVISION OF TAXATION,  
 SALEM COUNTY  
 BY: *Albert A. Fralinger, Jr.*  
 LIC. 015244  
 CHIEF, ENGINEERING SECTION  
 DATE: APR 2 1984  
 SERIAL NO. 682



PILESGROVE TOWNSHIP  
 SALEM COUNTY

SOUTH HARRISON TOWNSHIP  
 GLOUCESTER COUNTY

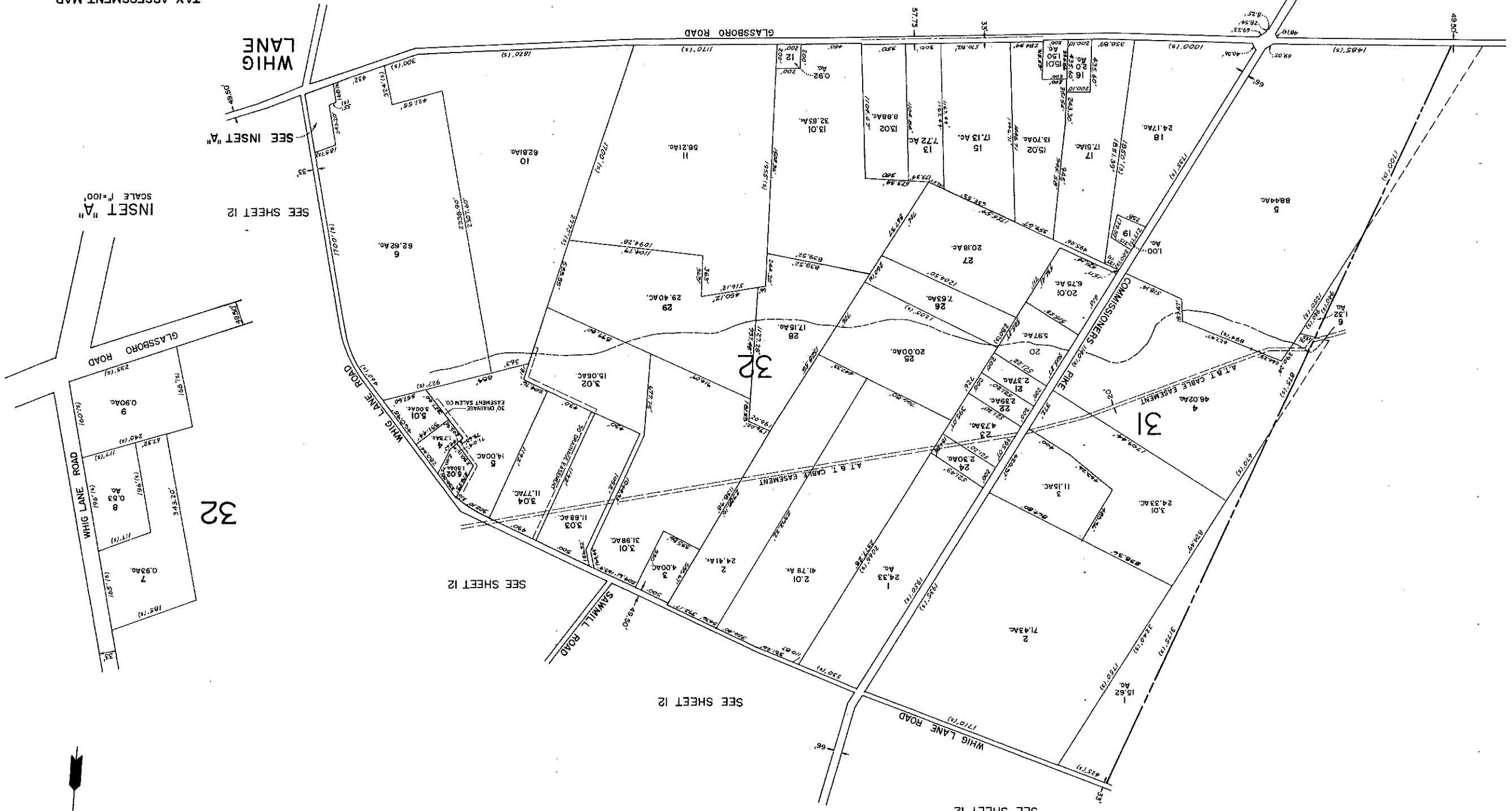
TAX ASSESSMENT MAP  
 UPPER PITTSBORO TOWNSHIP  
 SALEM COUNTY, NEW JERSEY  
 SCALE: 1"=400'  
 MARCH 23, 1984  
 ALBERT A. FRALINGER, JR., TOWNSHIP ENGINEER  
 115 FIFTH STREET, SALEM, NEW JERSEY 08079

NEW JERSEY DEPARTMENT OF THE TREASURY  
 DIVISION OF TAXATION  
 LOCAL PROPERTY TAX MAPS UNIT  
 APPROVED AS A TAX MAP SUBMITTANT TO THE  
 PROVISIONS OF CHAPTER 133, LAWS OF 1982, BY  
 FOR THE DIRECTOR, DIVISION OF TAXATION  
 BY: *Albert A. Fralinger, Jr.*  
 P.E.L.S.  
 L.C. 15434  
 CHEMIST, ENGINEERING SECTION  
 DATE: FEBRUARY 2, 1984

BLOCK 32, LOT 14 UNASSIGNED, ADDED TO LOT 15 9/10/84

SEE SHEET 14

SEE SHEET 14



INSET "A"  
 SCALE 1"=100'

SEE SHEET 12

SEE INSET "A"

32

SEE SHEET 12

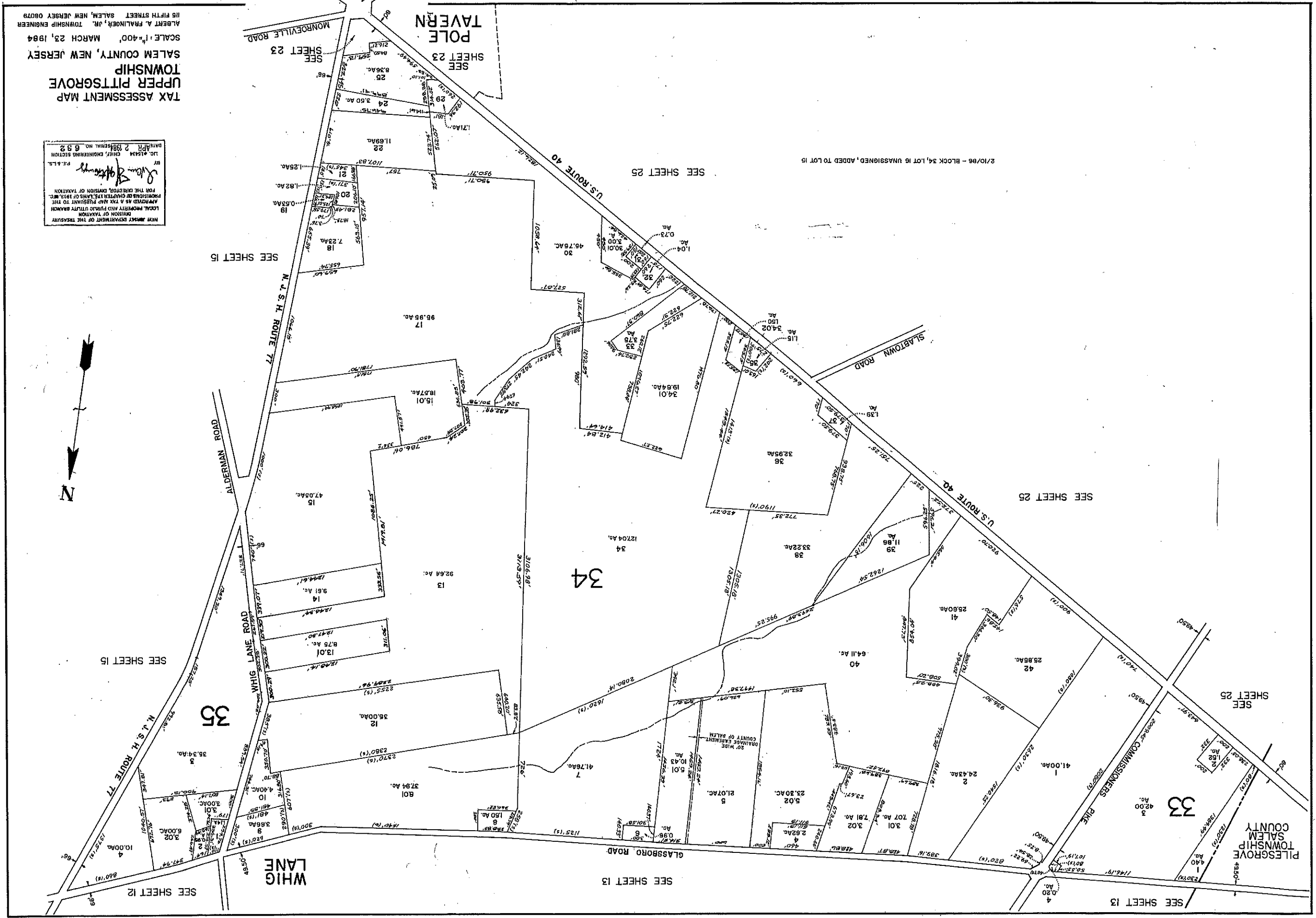
SEE SHEET 12

SEE SHEET 12



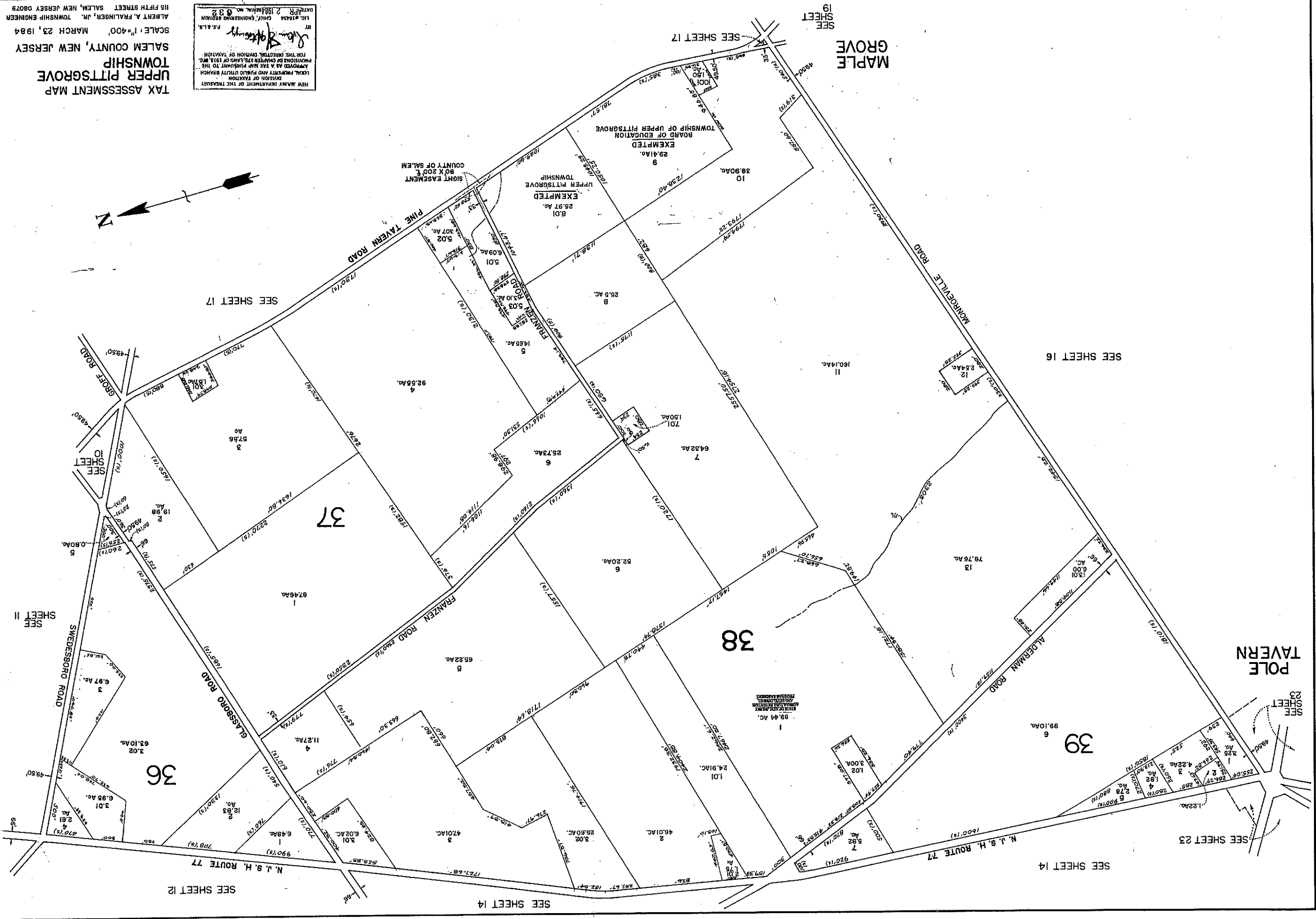

TAX ASSESSMENT MAP  
 UPPER PITTSBORO  
 TOWNSHIP  
 SALEM COUNTY, NEW JERSEY  
 SCALE: 1" = 400'  
 MARCH 23, 1984  
 ALBERT A. FRALINGER, JR., TOWNSHIP ENGINEER  
 115 FIFTH STREET SALEM, NEW JERSEY 08079

NEW JERSEY DEPARTMENT OF THE TREASURY  
 DIVISION OF TAXATION  
 LOCAL PROPERTY AND PUBLIC UTILITY TAXES  
 APPLICABLE AS A TAX MAP PURSUANT TO THE  
 PROVISIONS OF CHAPTER 125, LAWS OF 1975, N.J.  
 FOR THE DISTRICT DIVISION OF TAXATION.  
 BY: *Albert A. Fralinger, Jr.*  
 LIC. 15334 CHIEF, ENGINEERING SECTION  
 DATE: APR 2 1984 GENERAL NO. 6 9 2



TAX ASSESSMENT MAP  
 UPPER PITTSBORO TOWNSHIP  
 SALEM COUNTY, NEW JERSEY  
 MARCH 23, 1984  
 SCALE: 1"=400'  
 ALBERT A. FRALINGER, JR., TOWNSHIP ENGINEER  
 115 FIFTH STREET SALEM, NEW JERSEY 08079

NEW JERSEY DEPARTMENT OF THE TREASURY  
 DIVISION OF TAXATION  
 APPROVED AS TO THE PREPARATION TO THE  
 PROVISIONS OF CHAPTER 123, LAWS OF 1978, N.J.  
 FOR THE DIRECTOR, DIVISION OF TAXATION  
*John J. [Signature]*  
 BY: [Signature]  
 LIC. 15524 CHIEF ENGINEERING REGION  
 DATED: 2/19/84



MAPLE GROVE  
 SEE SHEET 19

SEE SHEET 17

SEE SHEET 16

POLE TAVERN  
 SEE SHEET 23

SEE SHEET 14

SEE SHEET 23

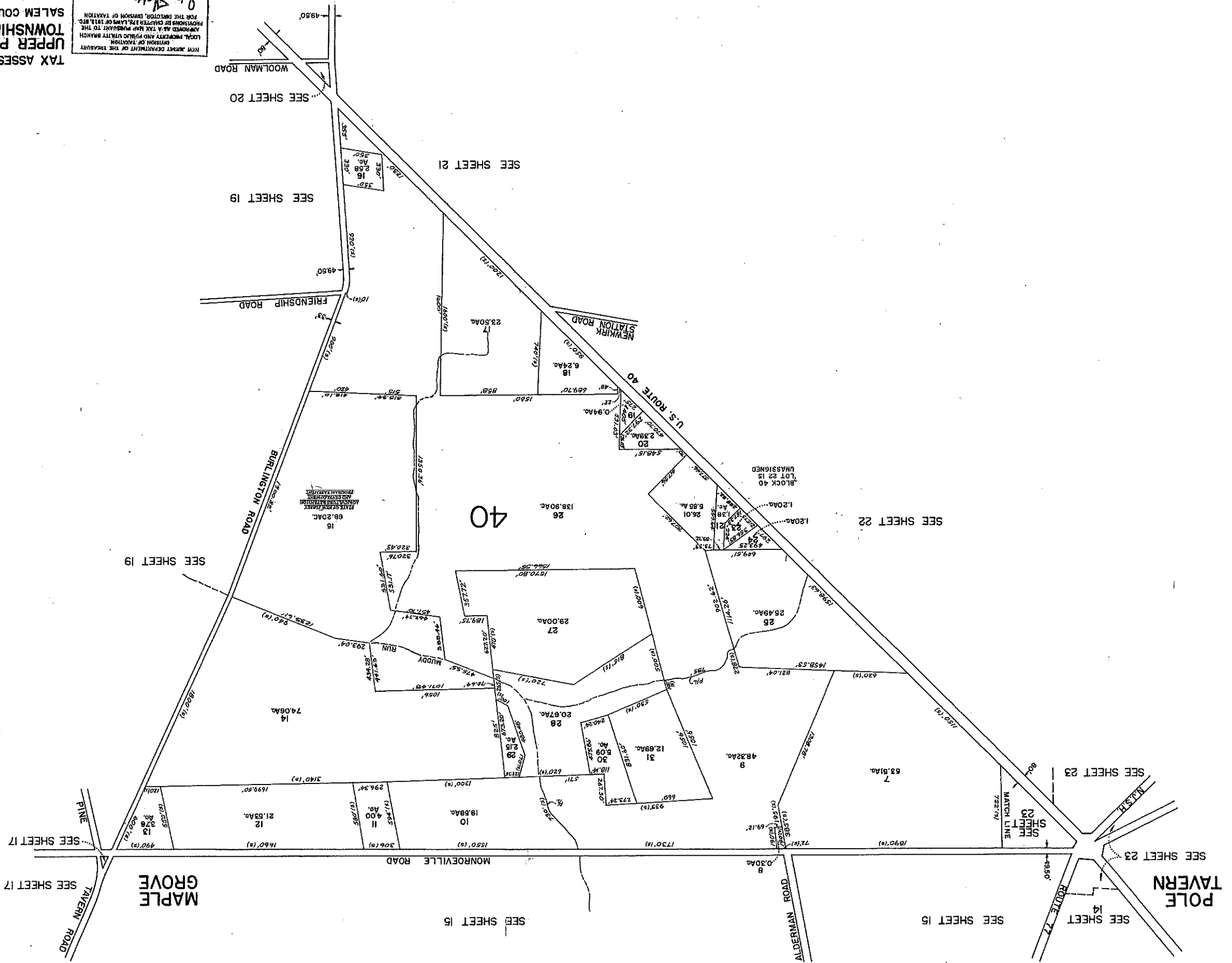
SEE SHEET 12

SEE SHEET 14



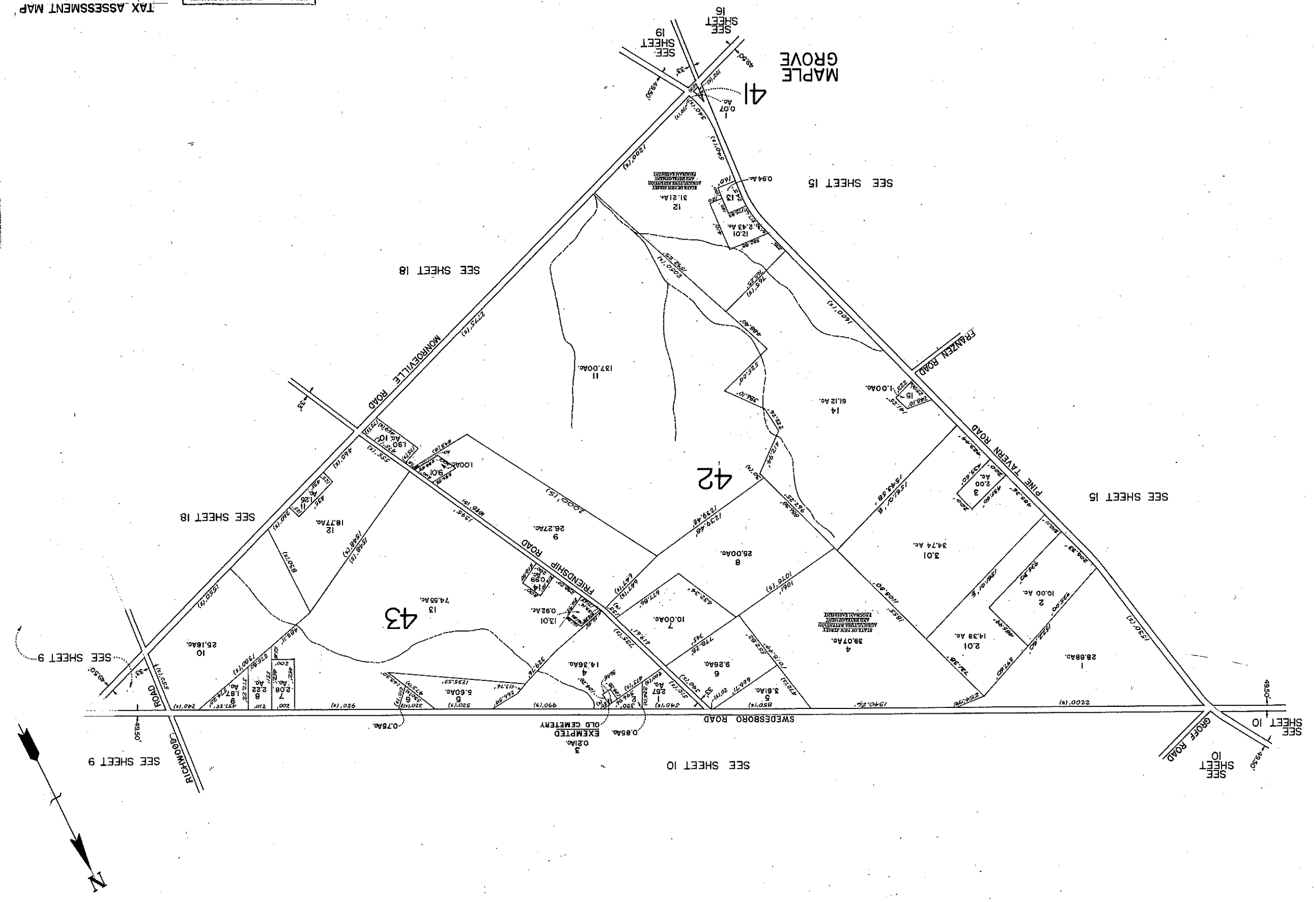
**TAX ASSESSMENT MAP**  
**UPPER PITTSBORO TOWNSHIP**  
 SALEM COUNTY, NEW JERSEY  
 SCALE: 1"=400'  
 MARCH 23, 1984  
 BY: ALBERT A. FRAUNGER, JR., TOWNSHIP ENGINEER  
 LIC. #18434 CHIEF ENGINEERING SECTION  
 DATE: APR 2 1984 ORIGINAL NO. 882

NEW JERSEY DEPARTMENT OF THE TREASURY  
 DIVISION OF TAXATION  
 LOCAL PROPERTY AND PUBLIC UTILITY TAXES  
 APPOINTED AS A TAX MAP PURSUANT TO THE  
 PROVISIONS OF CHAPTER 278, PARAGRAPHS 10, 11, AND 12, N.J.A.C.  
 P.L. 1978



TAX ASSESSMENT MAP  
 UPPER PITTSBORO TOWNSHIP  
 SALEM COUNTY, NEW JERSEY  
 SCALE: 1"=400'  
 MARCH 23, 1984  
 BY  
 ALBERT A. FRALINGER, JR., TOWNSHIP ENGINEER  
 115 FIFTH STREET SALEM, NEW JERSEY 08075

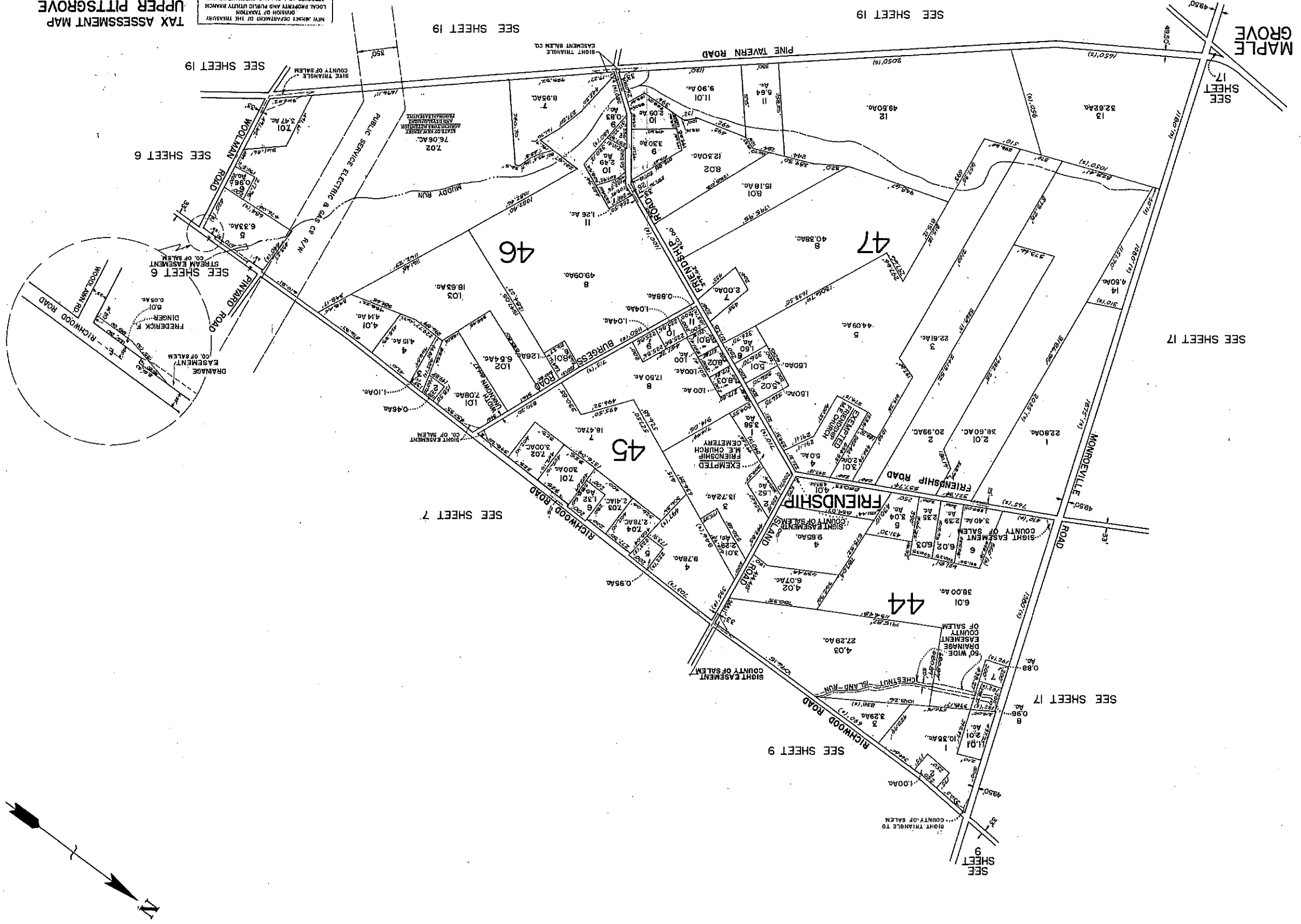
NEW JERSEY DEPARTMENT OF THE TREASURY  
 DIVISION OF TAXATION  
 LOCAL PROPERTY AND PUBLIC UTILITY BRANCH  
 APPROVED AS A TAX MAP PURSUANT TO THE  
 PROVISIONS OF CHAPTER 123A OF TITLE 17B, N.J.A.C.  
 FOR THE DISTRICT OF TAXATION  
 P.E.L.L.B.  
 DATE: APR 2 1984 GENERAL NO. 692



TAX ASSESSMENT MAP  
 UPPER PITTSBORO TOWNSHIP  
 SALEM COUNTY, NEW JERSEY  
 SCALE: 1"=400'  
 MARCH 23, 1984  
 ALBERT A. FALINGER, JR., TOWNSHIP ENGINEER  
 HIS FIFTH STREET SALEM, NEW JERSEY 08079

NEW JERSEY DEPARTMENT OF THE TREASURY  
 DIVISION OF TAXATION  
 LOCAL PROPERTY AND PUBLIC UTILITY BRANCH  
 APPROVED AS THE MAP IS SUBMITTED TO THE  
 PROVISIONS OF CHAPTER 123, LAWS OF 1982, N.J.A.C.  
 17:27 FOR THE DIRECTOR, DIVISION OF TAXATION  
 P.E.L.L.S.  
 BR. *John B. Falinger*  
 CIVIL ENGINEER, LICENSE NO. 6392  
 DATE: APR 2 1984

BLOCK 46 LOT 1, UNASSIGNED, 1/12/88.



SEE SHEET 19

SEE SHEET 19

SEE SHEET 17

SEE SHEET 6

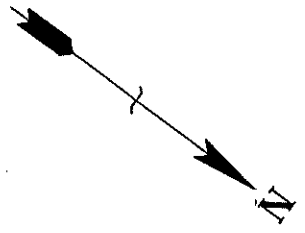
SEE SHEET 17

SEE SHEET 7

SEE SHEET 9

SEE SHEET 17

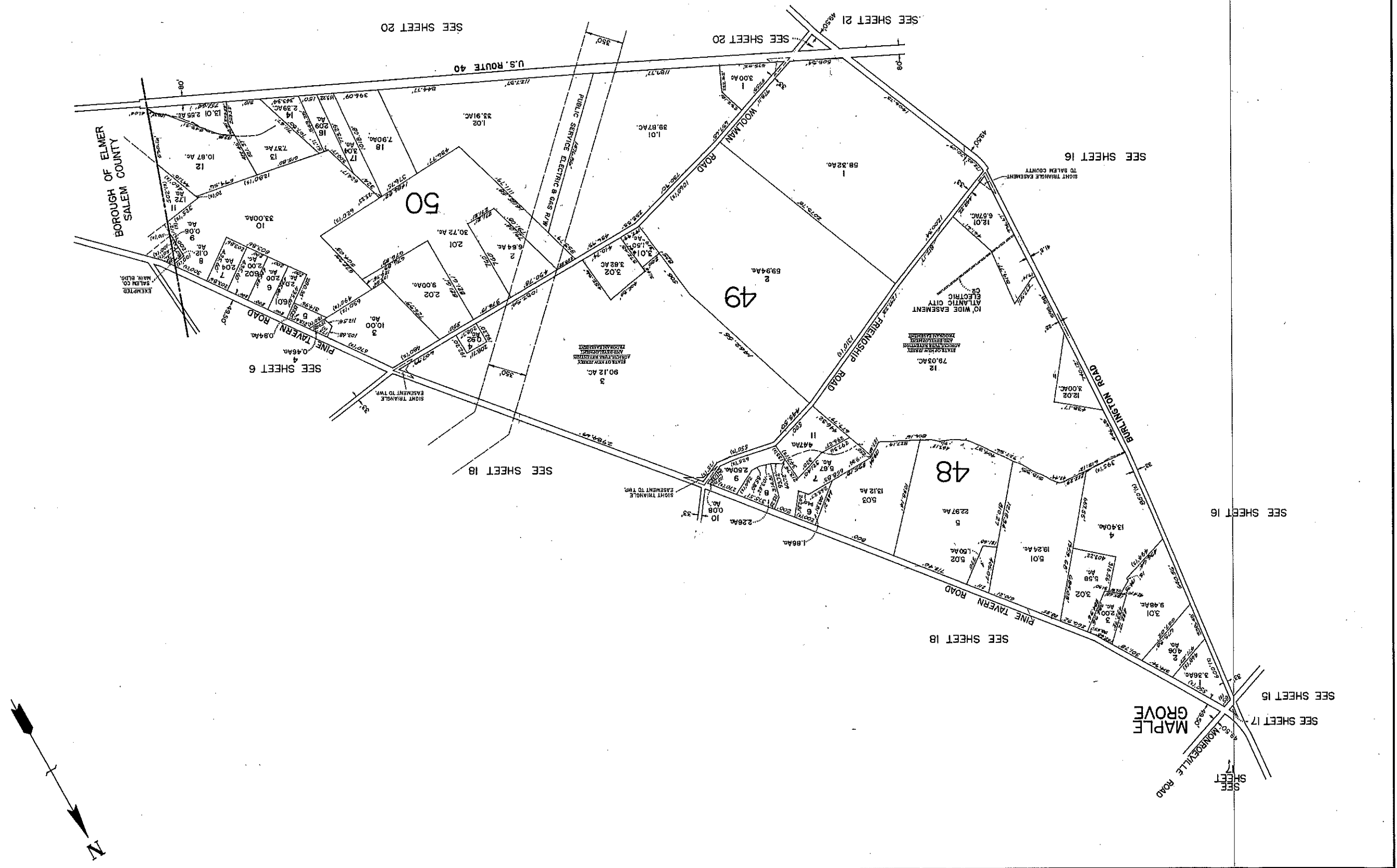
SEE SHEET 9



TAX ASSESSMENT MAP  
 UPPER PITTSBORO  
 TOWNSHIP  
 SALEM COUNTY, NEW JERSEY  
 SCALE: 1"=400'  
 MARCH 23, 1984  
 ALBERT A. FRALINGER, JR., TOWNSHIP ENGINEER  
 116 FIFTH STREET SALEM, NEW JERSEY 08079

NEW JERSEY DEPARTMENT OF THE TREASURY  
 DIVISION OF VALUATION  
 LOCAL PROPERTY AND PUBLIC UTILITIES BRANCH  
 APPROVED AS A TAX MAP PURSUANT TO THE  
 PROVISIONS OF CHAPTER 125, PART I OF TITLE 17B,  
 FOR THE DIRECTOR, DIVISION OF VALUATION.  
 P.E.L.S.  
 BY: *Albert A. Fralinger, Jr.*  
 CHIEF, ENGINEERING SECTION  
 DATE: APR 2 1984 GENERAL NO. 682

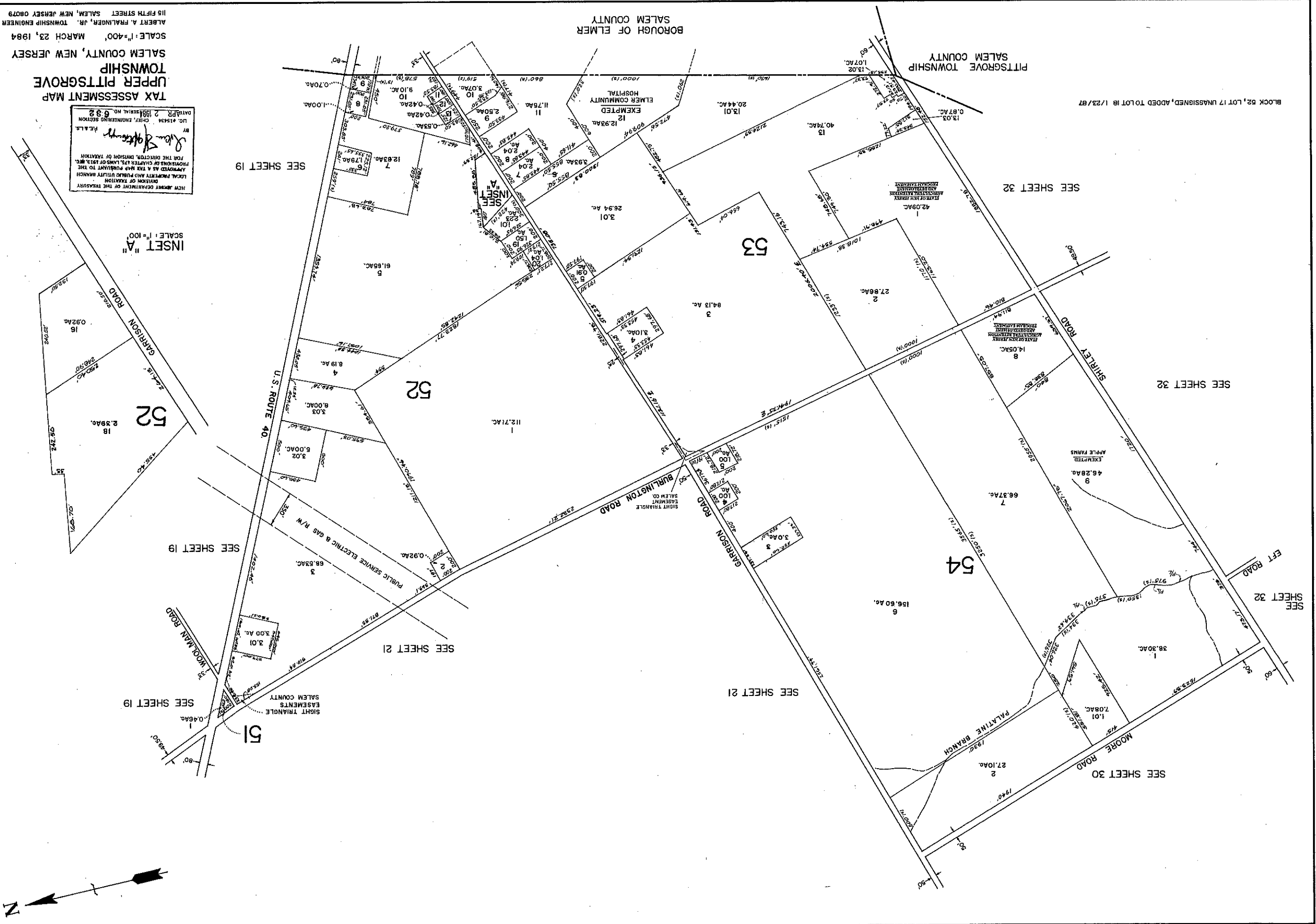
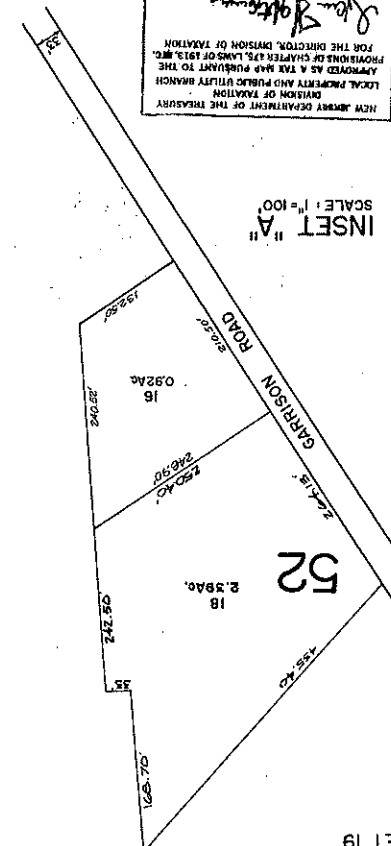
Block 50, Lot 13.02 unassigned-1/19/96




TAX ASSESSMENT MAP  
 UPPER PITTSBORO TOWNSHIP  
 SALEM COUNTY, NEW JERSEY  
 SCALE: 1"=400'  
 MARCH 23, 1984  
 ALBERT A. FRALINGER, JR., TOWNSHIP ENGINEER  
 115 FIFTH STREET SALEM, NEW JERSEY 08079

NEW JERSEY DEPARTMENT OF THE TREASURY  
 DIVISION OF TAXATION  
 LOCAL PROPERTY AND PUBLIC UTILITY BRANCH  
 APPOINTED AS TAX MAP PREPARER TO THE  
 PROPERTY OF CHIEF, LAND OF TAXES, N.C.  
 FOR THE DIRECTOR, DIVISION OF TAXATION  
 BY: *John S. Hoffmann*  
 P.E., L.L.P.  
 LIC. #1524 CHIEF ENGINEERING SECTION  
 DATE: 2/19/84 SERIAL NO. 692

INSET "A"  
 SCALE: 1"=100'

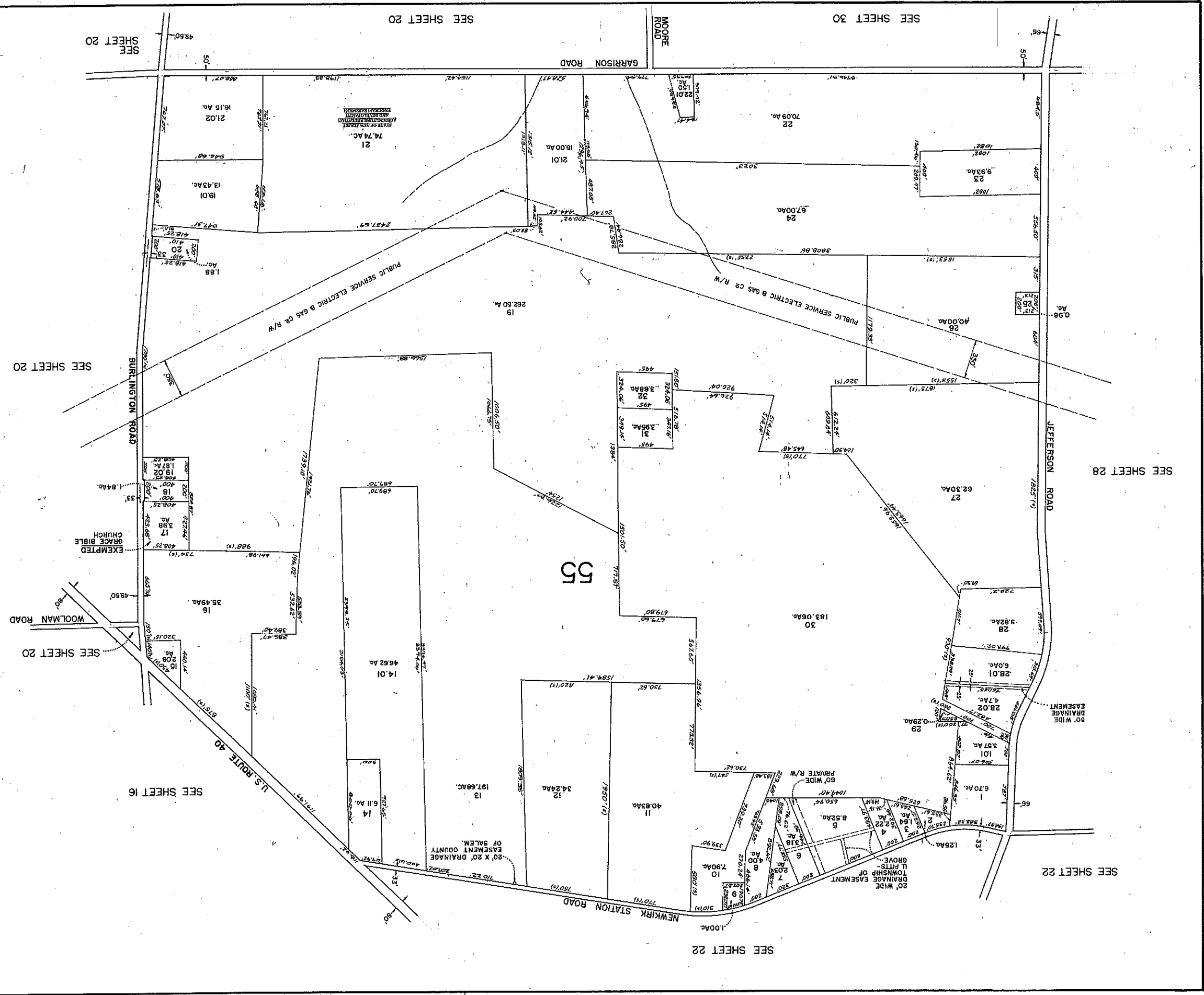


BLOCK 52, LOT 17 UNASSIGNED, ADDED TO LOT 18 1/23/87



TAX ASSESSMENT MAP  
 UPPER PITTSBORO TOWNSHIP  
 SALEM COUNTY, NEW JERSEY  
 SCALE 1" = 400' MARCH 23, 1984  
 ALBERT A. FRALINGER, JR., TOWNSHIP ENGINEER  
 116 FIFTH STREET SALEM, NEW JERSEY 08079

NEW JERSEY DEPARTMENT OF THE TREASURY  
 DIVISION OF TAXATION  
 LOCAL PROPERTY AND PUBLIC UTILITY BRANCH  
 APPROVED AS A TAX MAP PURSUANT TO THE  
 PROVISIONS OF CHAPTER 123, PARAGRAPH 12.3.2.1  
 FOR THE DIRECTOR, DIVISION OF TAXATION  
 BY: *Albert A. Fralinger, Jr.*  
 P.E.L.S.  
 DATE: APR 2 1984  
 GENERAL NO. 898



SEE SHEET 20

SEE SHEET 30

SEE SHEET 20


SEE SHEET 28

SEE SHEET 20

SEE SHEET 16


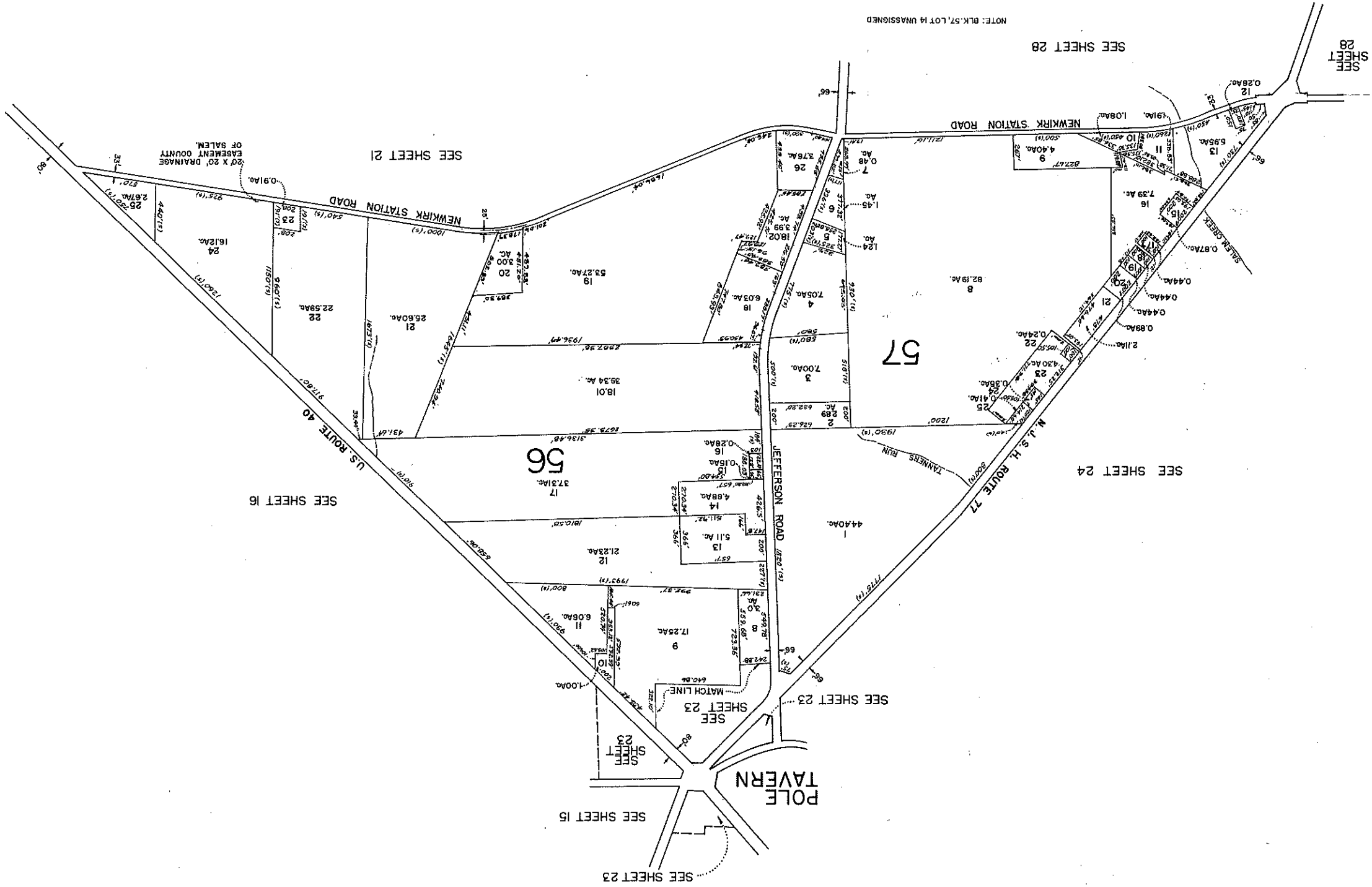
SEE SHEET 22

SEE SHEET 22




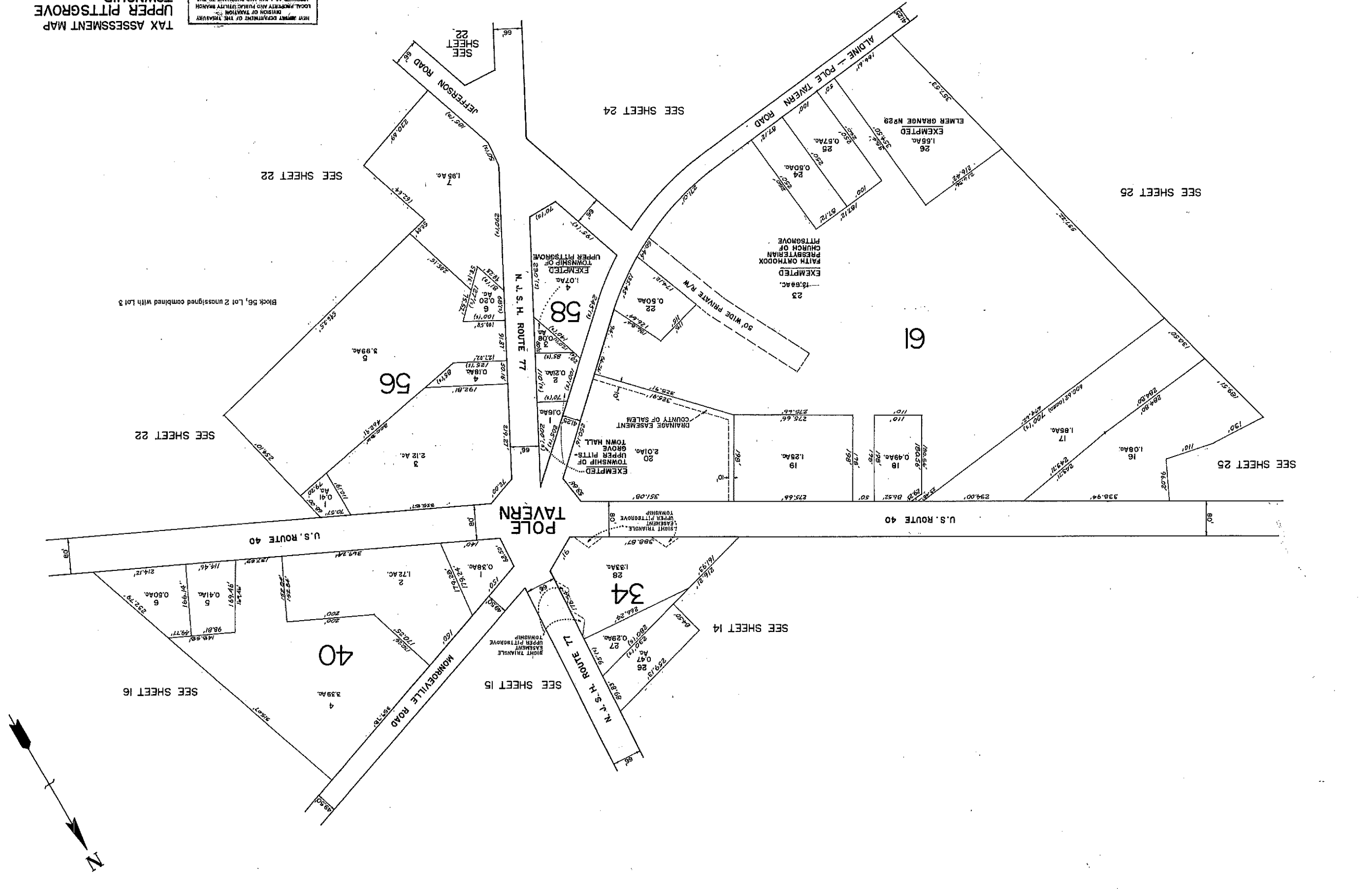
TAX ASSESSMENT MAP  
 UPPER PITTSROVE  
 TOWNSHIP  
 SALEM COUNTY, NEW JERSEY  
 SCALE: 1"=400'  
 MARCH 23, 1984  
 ALBERT A. FRALINGER, JR., TOWNSHIP ENGINEER  
 115 FIFTH STREET SALEM, NEW JERSEY 08079

NEW JERSEY DEPARTMENT OF THE TREASURY  
 DIVISION OF TAXATION  
 LOCAL, COUNTY AND PUBLIC UTILITY MANAGER  
 APPROVED AS A TAX MAP SUBJECT TO THE  
 PROVISIONS OF CHAPTER 178, LAWS OF 1975, N.J.C.  
 FOR THE DIRECTOR, DIVISION OF TAXATION  
 BY: *Albert A. Fralinger, Jr.*  
 P.E.L.L.  
 LIC. #15354 CHIEF ENGINEERING SECTION  
 APR 2 1984 SERIAL NO. 8 8 2



TAX ASSESSMENT MAP  
 UPPER PITTSBORO  
 TOWNSHIP  
 SALEM COUNTY, NEW JERSEY  
 SCALE: 1"=100'  
 MARCH 23, 1984  
 ALBERT A. FRALINGGER, JR., TOWNSHIP ENGINEER  
 116 FIFTH STREET SALEM, NEW JERSEY 08079

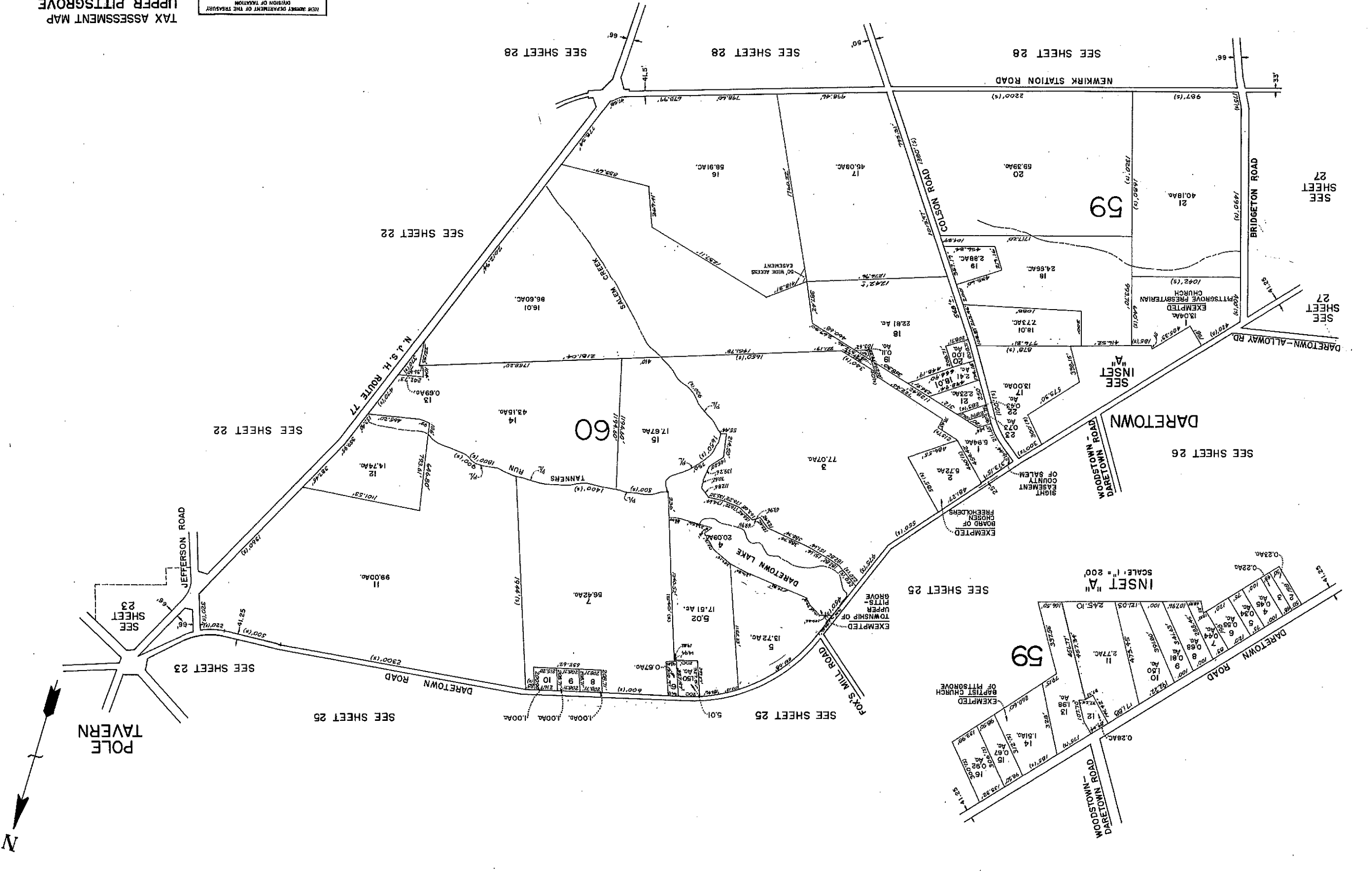
NEW JERSEY DEPARTMENT OF THE TREASURY  
 DIVISION OF TAXATION  
 LOCAL PROPERTY TAX PUBLICITY BRANCH  
 APPROVED AS A TAX MAP PURSUANT TO THE  
 PROVISIONS OF CHAPTER 128, LAWS OF 1973, ET  
 SEQ.  
 FOR THE DIRECTOR, DIVISION OF TAXATION  
 P.E. & L.L.B.  
 [Signature]  
 U.C. #15434 CHIEF ENGINEERING SECTION  
 DATE: APR 2 1984 SERIAL NO. 632





**TAX ASSESSMENT MAP**  
**UPPER PITTSBORO TOWNSHIP**  
 SALEM COUNTY, NEW JERSEY  
 SCALE: 1"=400'  
 MARCH 23, 1984  
 BY: ALBERT A. FRALINGER, JR., TOWNSHIP ENGINEER  
 116 FIFTH STREET SALEM, NEW JERSEY 08079

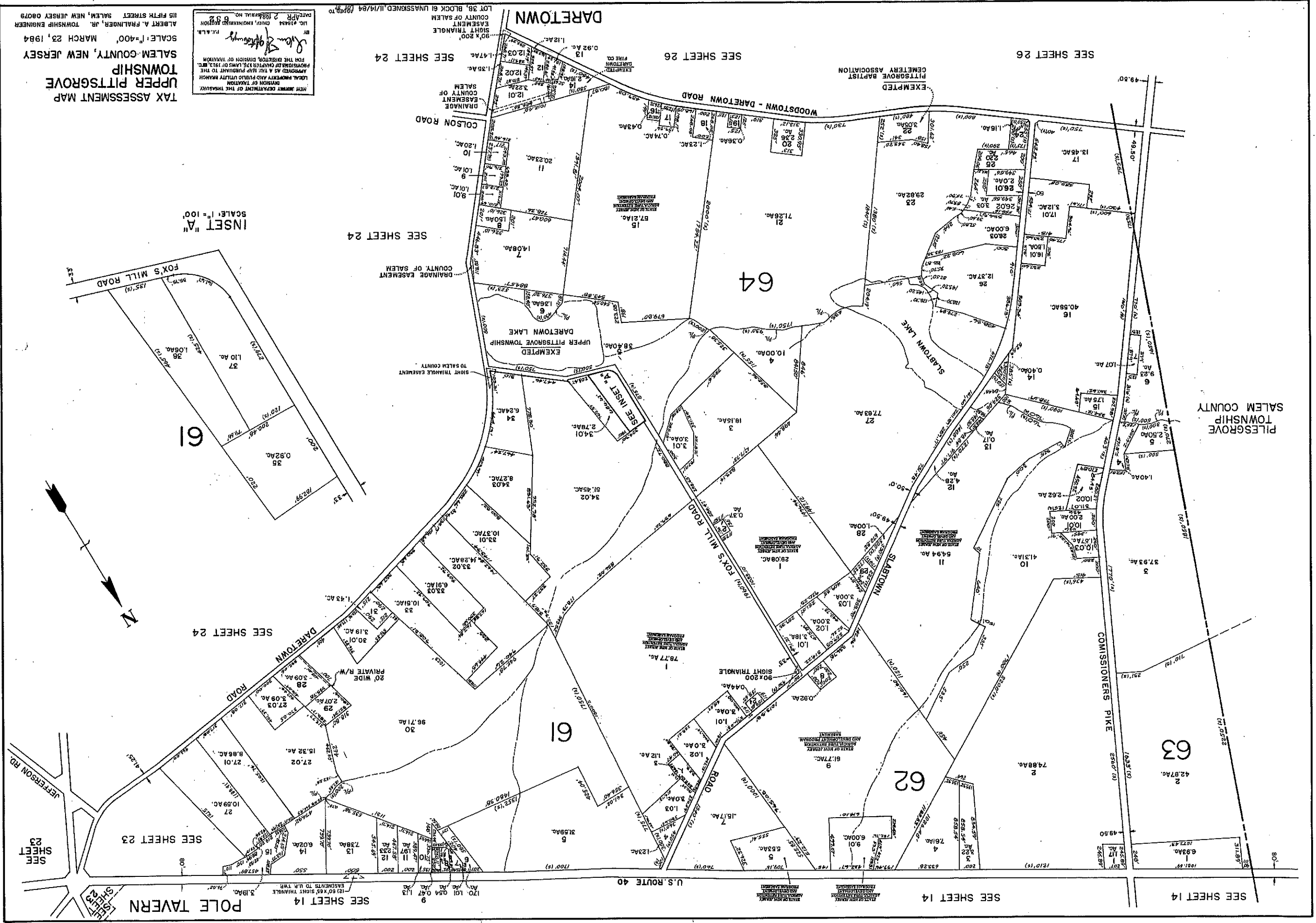
NEW JERSEY DEPARTMENT OF THE TREASURY  
 DIVISION OF TAXATION  
 LOCAL PROPERTY AND PUBLIC UTILITY BRANCH  
 APPROVED AS A TAX MAP PURSUANT TO THE  
 PROVISIONS OF CHAPTER 123, PARAGRAPH 10.3, N.J.A.C.  
 FOR THE DIRECTOR'S OFFICE OF TAXATION  
 P.E.L.S.  
 BY: *[Signature]*  
 J.C. AREA CHIEF, ENGINEERING SECTION  
 APR 2 1984 SERIAL NO. 882



TAX ASSESSMENT MAP  
 UPPER PITTSBORO  
 TOWNSHIP  
 SALEM COUNTY, NEW JERSEY  
 SCALE: 1"=400'  
 MARCH 23, 1984  
 ALBERT A. FRALINGER, JR., TOWNSHIP ENGINEER  
 HIS FIFTH STREET SALEM, NEW JERSEY 08079

NEW JERSEY DEPARTMENT OF THE TREASURY  
 DIVISION OF TAXATION  
 LOCAL PROPERTY AND PUBLIC UTILITY TAXES  
 APPLICABLE AS A TAX MAP PRESENT TO THE  
 BOARD OF TAXATION  
 FOR THE DISTRICT, DIVISION OF TAXATION  
 BY: *John J. Fralinger, Jr.*  
 LIC. #1844 CHIEF ENGINEER REGION  
 APR 2 1984  
 DATE: 1984

INSET "A"  
 SCALE: 1"=100'



SEE SHEET 23

POLE TAVERN  
 SEE SHEET 14

SEE SHEET 14

SEE SHEET 14

U.S. ROUTE 40

SEE SHEET 14

SEE SHEET 14

SEE SHEET 24

61

64

61

62

63

SEE SHEET 24

SEE SHEET 24

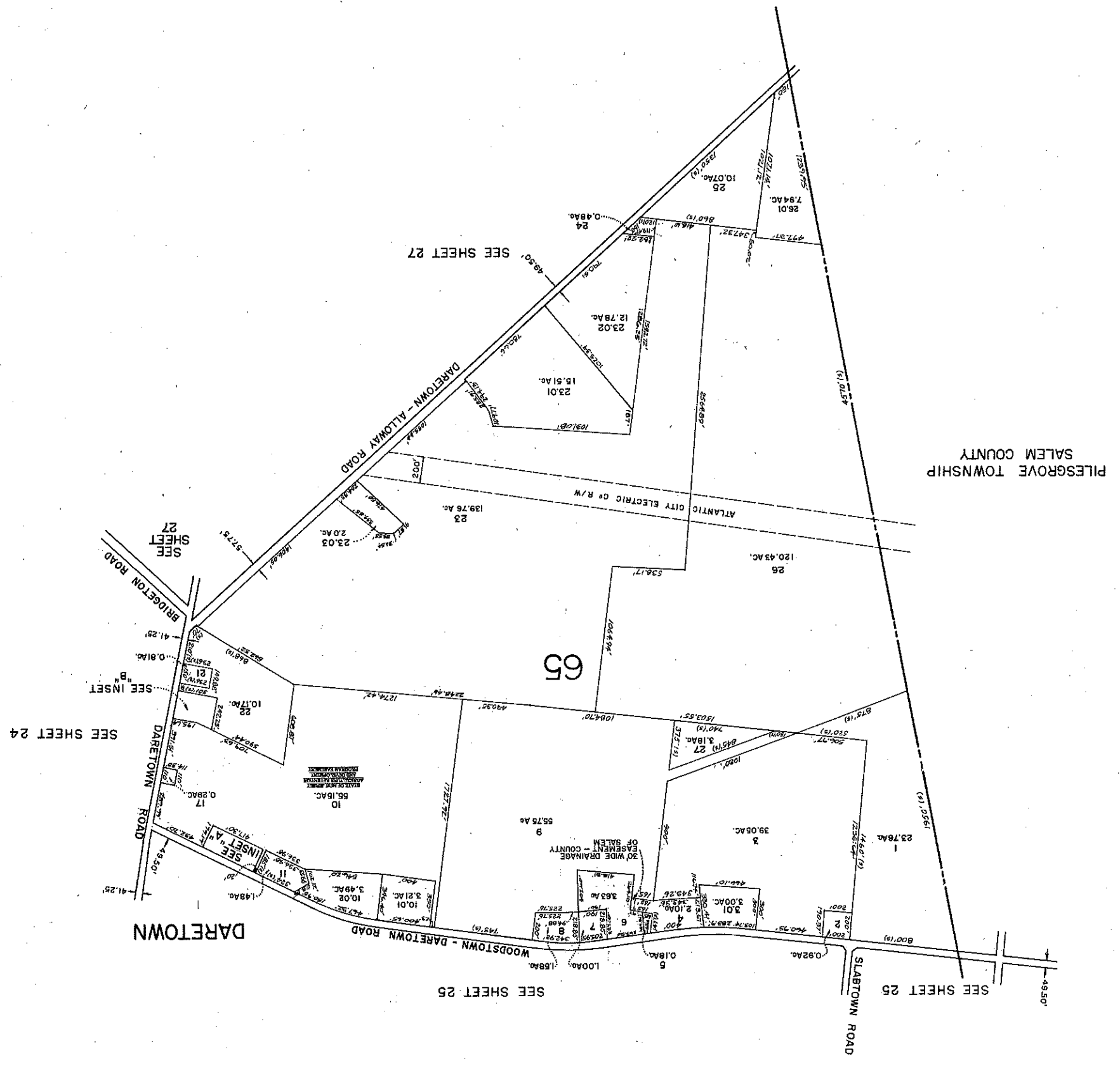
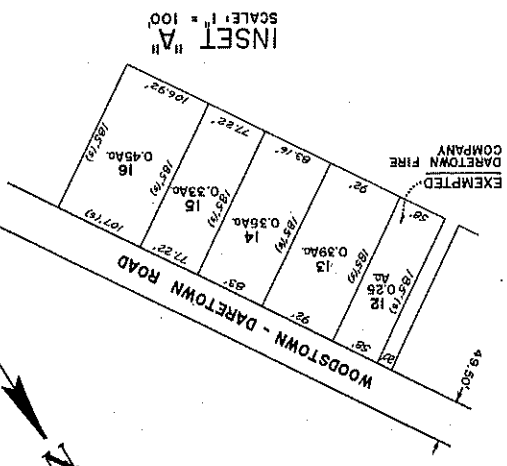
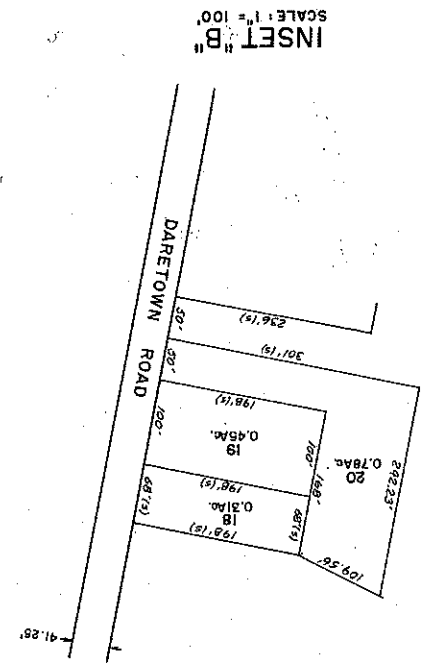
SEE SHEET 26

SEE SHEET 26

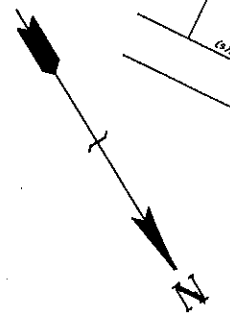
PILESBORO  
 TOWNSHIP  
 SALEM COUNTY

TAX ASSESSMENT MAP  
 UPPER PITTSBORO TOWNSHIP  
 SALEM COUNTY, NEW JERSEY  
 SCALE: 1" = 400'  
 MARCH 23, 1984  
 ALBERT A. FRALINGER, JR., TOWNSHIP ENGINEER  
 110 FIFTH STREET SALEM, NEW JERSEY 08075

NEW JERSEY DEPARTMENT OF THE TREASURY  
 DIVISION OF TAXATION  
 APPROVED AS A TAX MAP PURSUANT TO THE  
 PROVISIONS OF CHAPTER 123, PAR. 10.1, N.J.A.C.  
 FOR THE DIVISION OF TAXATION  
 P.E.L.S.  
 BY: *Albert A. Fralinger, Jr.*  
 LIC. 151434 CIVIL ENGINEERING SECTION  
 APR. 2 1984 SERIAL NO. 438



PILESBORO TOWNSHIP  
 SALEM COUNTY



SALEM COUNTY, NEW JERSEY  
MARCH 23, 1984  
SCALE: 1"=400'  
TOWNSHIP ENGINEER  
ALBERT A. FRALINGER, JR.  
115 FIFTH STREET, SALEM, NEW JERSEY 08079

**TAX ASSESSMENT MAP  
UPPER PITTSBORO  
TOWNSHIP**

SEE SHEET 29  
SEE SHEET 29  
BLOCK 69 LOT 16 IS UNASSIGNED

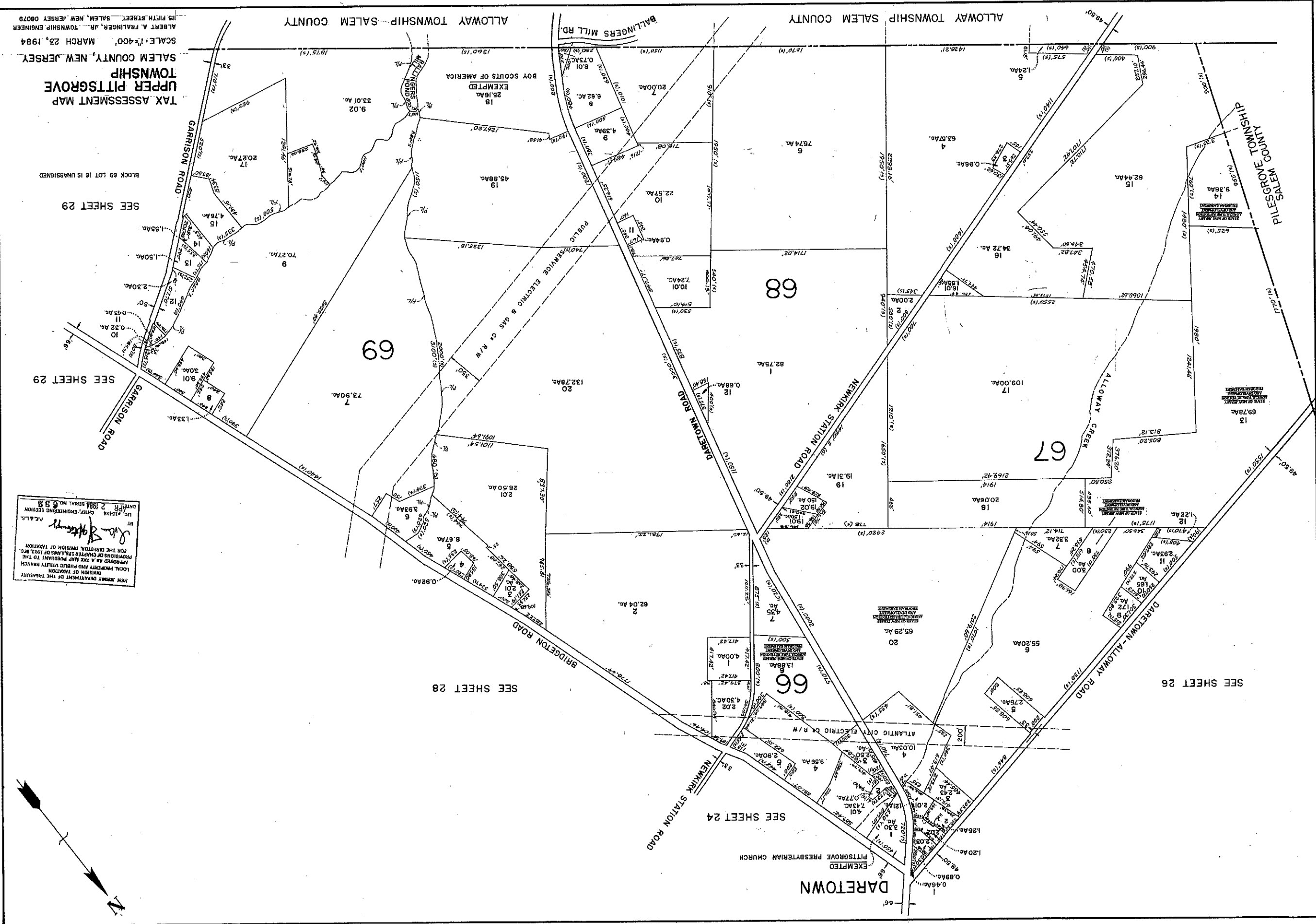
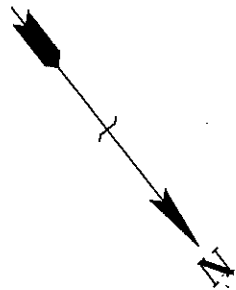
SEE SHEET 29

NEW JERSEY DEPARTMENT OF THE TREASURY  
DIVISION OF TAXATION  
APPROVED AS A TAX MAP PURSUANT TO THE  
PROVISIONS OF CHAPTER 123, N.J.A.C.  
FOR THE DIRECTOR, DIVISION OF TAXATION  
BY: *John J. [Signature]*  
P.E.L.S.  
L.C. #15434 CHIEF ENGINEERING SECTION  
APR 2 1984 SERIAL NO. 838

SEE SHEET 28

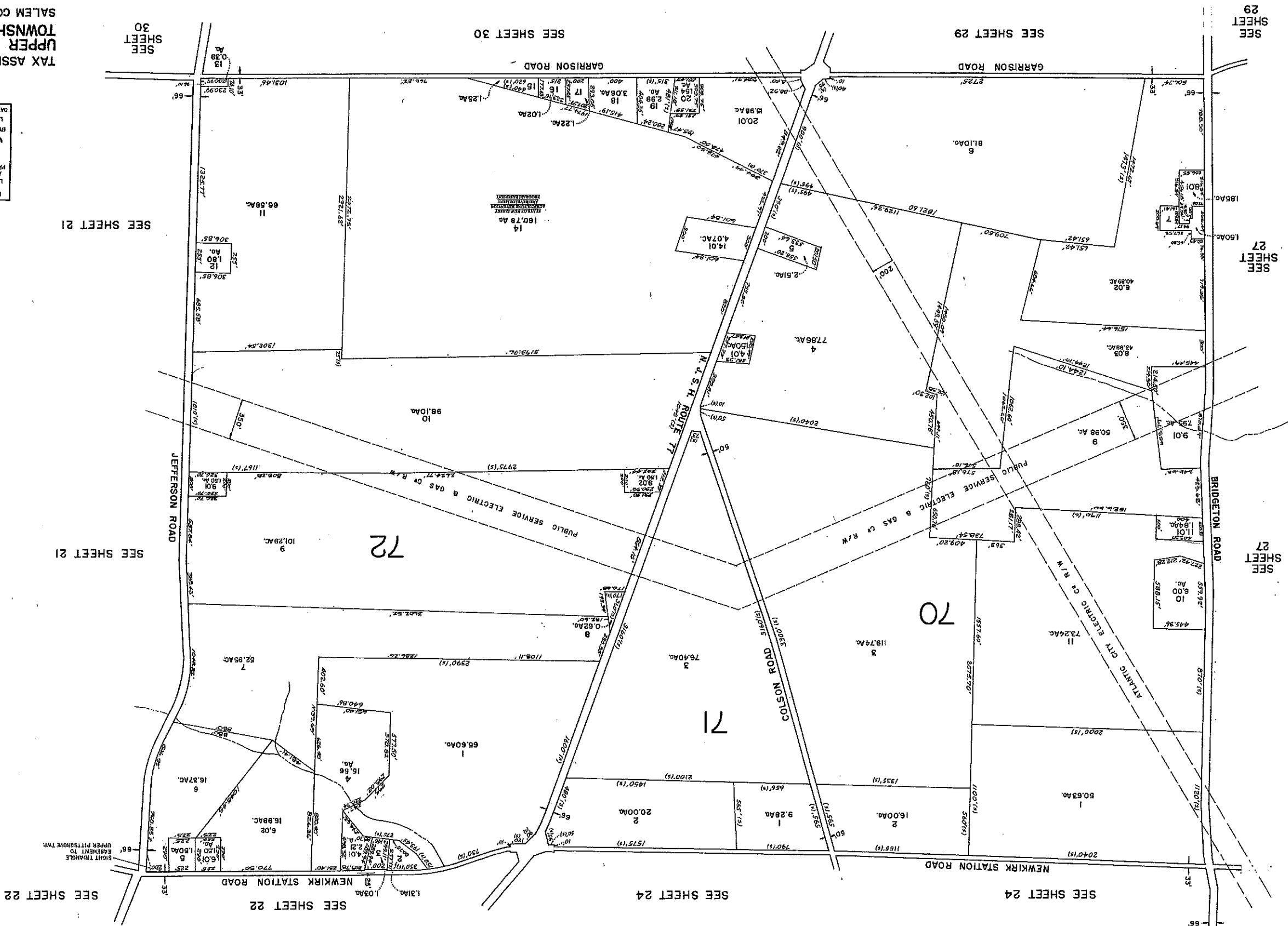
SEE SHEET 24

SEE SHEET 26



SALEM COUNTY, NEW JERSEY  
UPPER PITTSBORO TOWNSHIP  
TAX ASSESSMENT MAP  
SCALE: 1"=400'  
MARCH 23, 1984  
ALBERT A. FRALINGER, JR., TOWNSHIP ENGINEER  
115 FIFTH STREET SALEM, NEW JERSEY 08079

NEW JERSEY DEPARTMENT OF THE TREASURY  
BUREAU OF TAXATION  
LOCAL PROPERTY AND PUBLIC UTILITY RANKING  
APPROVED AS A TAX MAP PURSUANT TO THE  
PROVISIONS OF CHAPTER 175, LAWS OF 1913, WHO  
FOR THE DIRECTOR, DIVISION OF TAXATION  
BY: *Albert A. Fralinger, Jr.*  
P.E. & L.S.  
LIC. #15348 CHIEF ENGINEERING SECTION  
DATE: APR 2 1984 EXHIBIT NO. 8 3 2



SEE SHEET 22

SEE SHEET 22

SEE SHEET 24

SEE SHEET 24

SEE SHEET 21

SEE SHEET 21

SEE SHEET 30

SEE SHEET 29

SEE SHEET 29

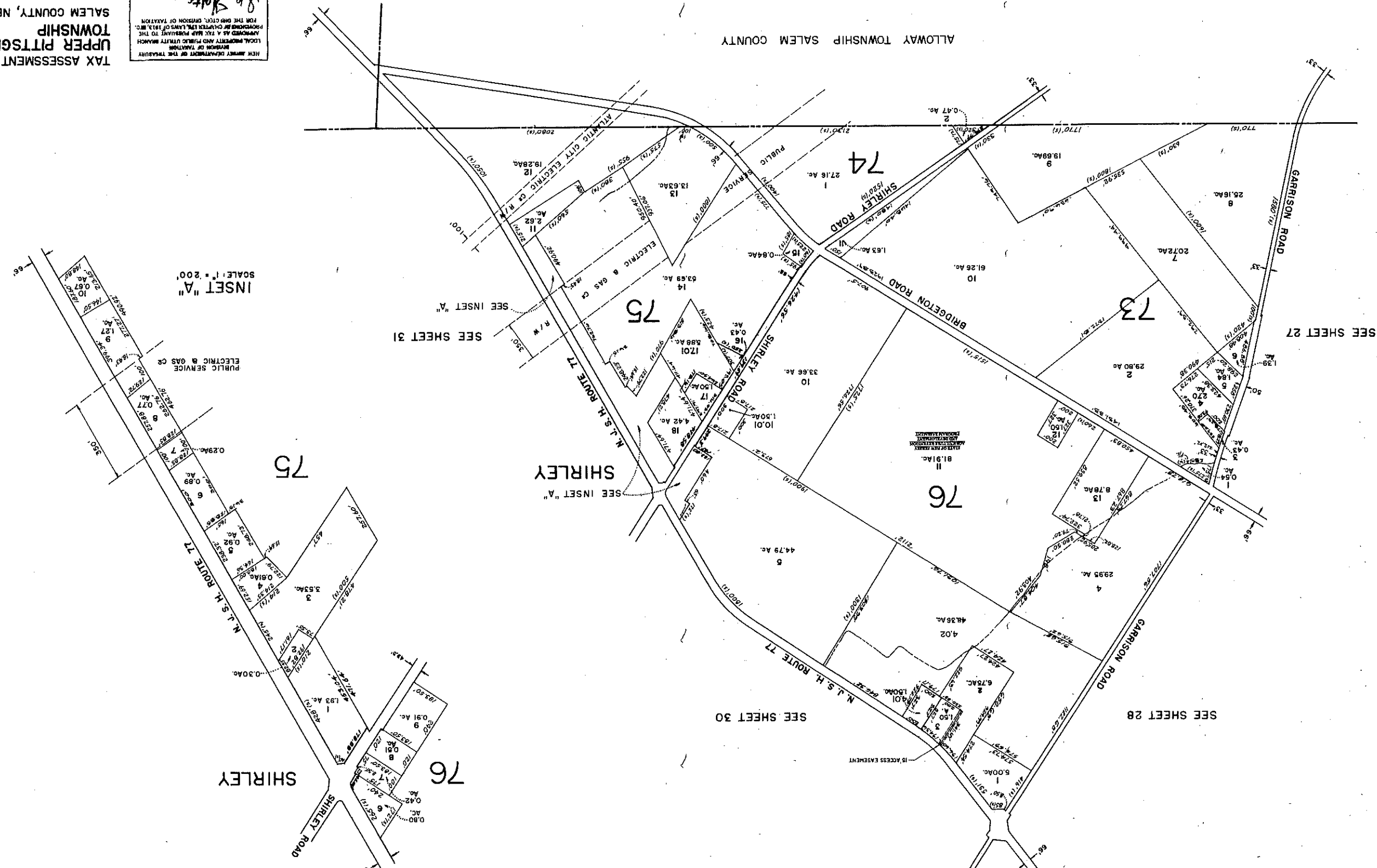
SEE SHEET 27

SEE SHEET 27

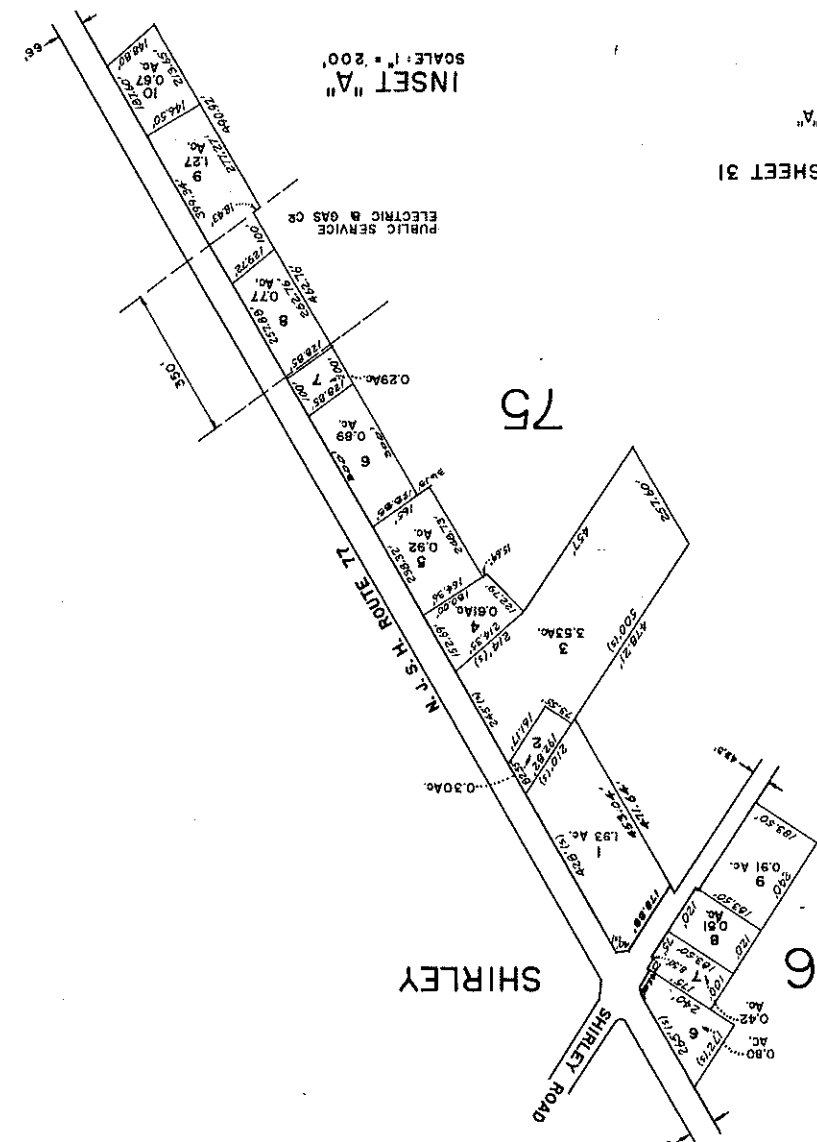
NEW JERSEY DEPARTMENT OF THE TREASURY  
 DIVISION OF TAXATION  
 APPROVED AS A TAX MAP PURSUANT TO THE  
 LOCAL GOVERNMENT AND FINANCE LEGISLATION  
 FOR THE DIRECTOR, DIVISION OF TAXATION  
 SALEM COUNTY, NEW JERSEY  
 TOWNSHIP  
 UPPER PITTSBORO  
 TAX ASSESSMENT MAP  
 SCALE: 1" = 400'  
 MARCH 23, 1984  
 ALBERT A. FRALINGER, JR., TOWNSHIP ENGINEER  
 115 FIFTH STREET SALEM, NEW JERSEY 08079

NEW JERSEY DEPARTMENT OF THE TREASURY  
 DIVISION OF TAXATION  
 APPROVED AS A TAX MAP PURSUANT TO THE  
 LOCAL GOVERNMENT AND FINANCE LEGISLATION  
 FOR THE DIRECTOR, DIVISION OF TAXATION  
 SALEM COUNTY, NEW JERSEY  
 TOWNSHIP  
 UPPER PITTSBORO  
 TAX ASSESSMENT MAP  
 SCALE: 1" = 400'  
 MARCH 23, 1984  
 ALBERT A. FRALINGER, JR., TOWNSHIP ENGINEER  
 115 FIFTH STREET SALEM, NEW JERSEY 08079

ALLOWAY TOWNSHIP SALEM COUNTY

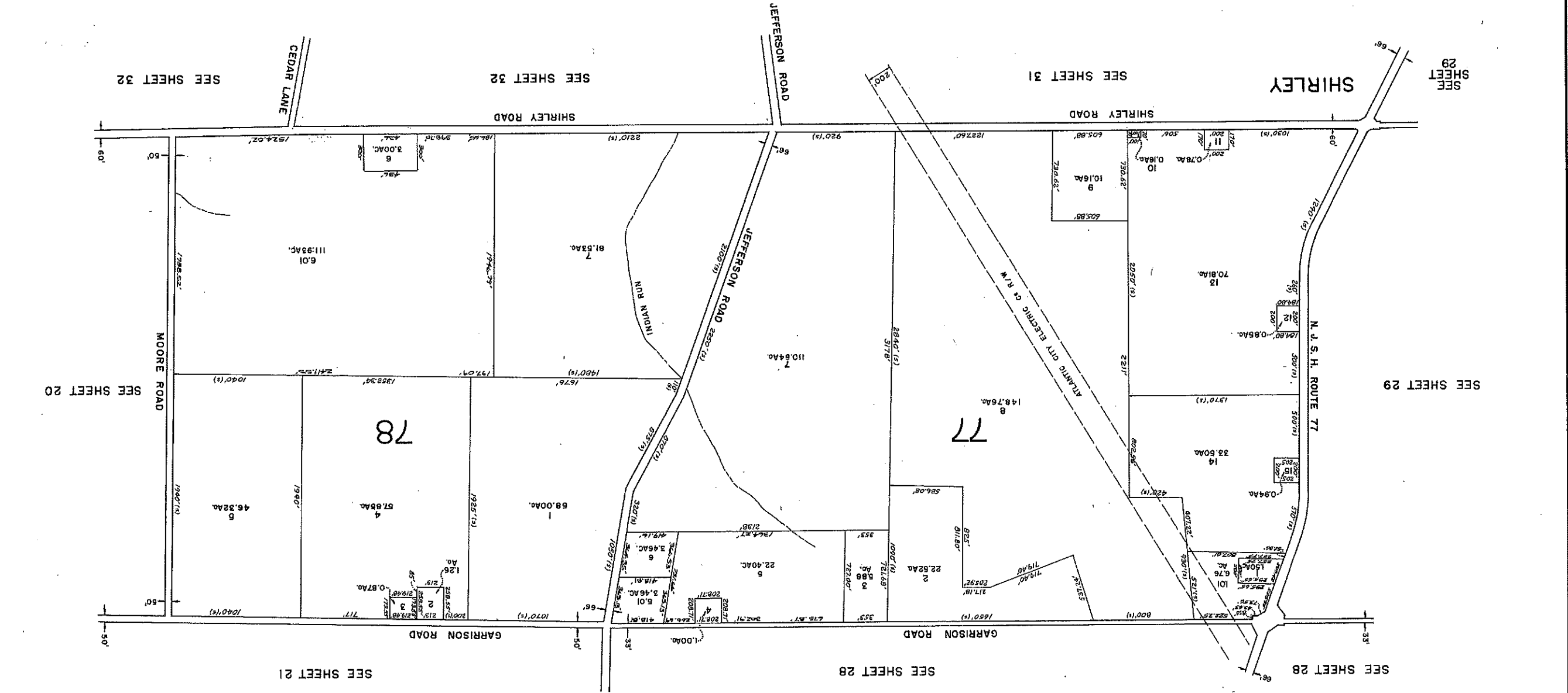


INSET "A"  
 SCALE: 1" = 200'



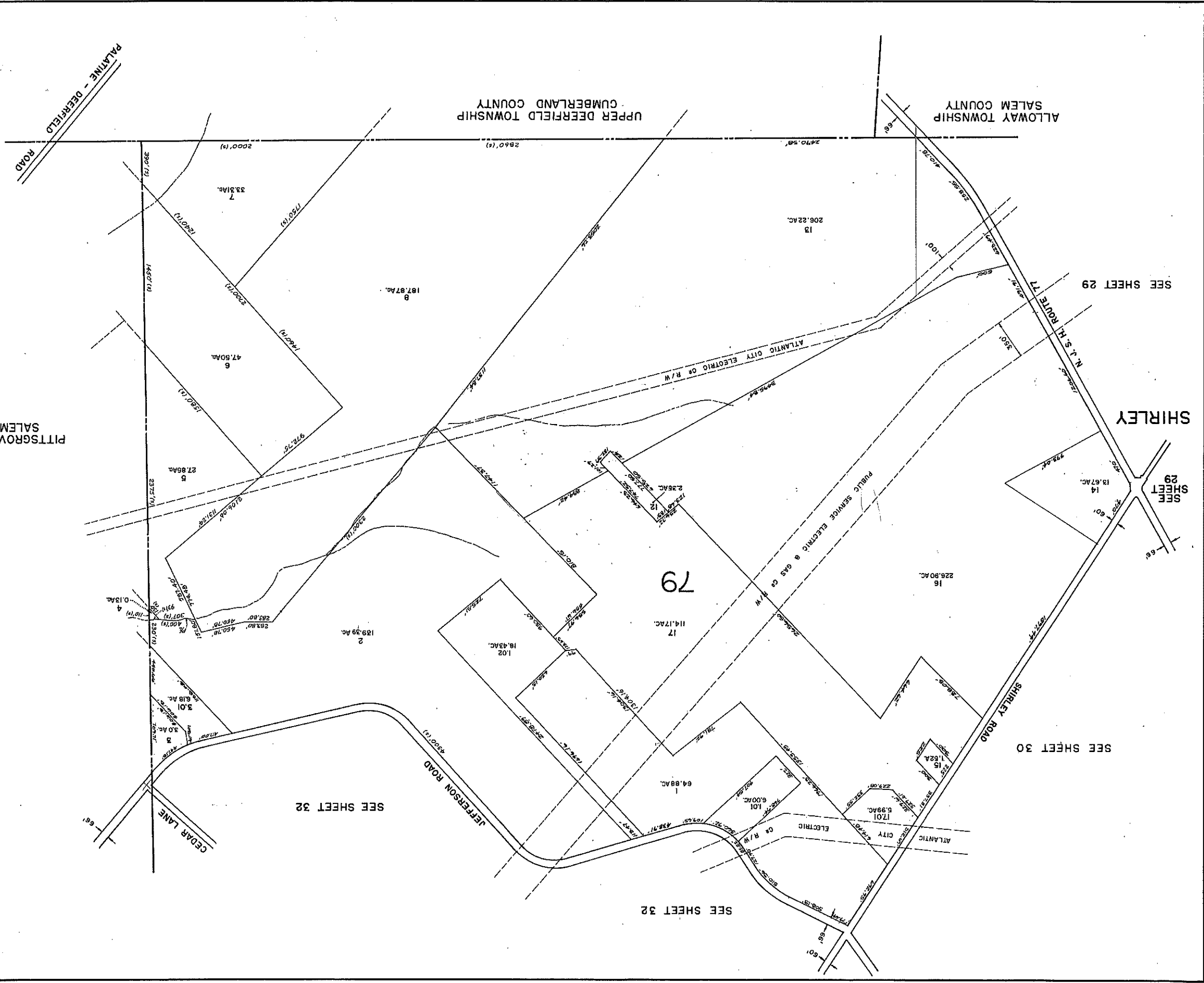
TAX ASSESSMENT MAP  
 UPPER PITTSBORO TOWNSHIP  
 SALEM COUNTY, NEW JERSEY  
 SCALE: 1"=400'  
 MARCH 23, 1984  
 ALBERT A. FALINGER, JR., TOWNSHIP ENGINEER  
 115 FIFTH STREET SALEM, NEW JERSEY 08079

NEW JERSEY DEPARTMENT OF THE TREASURY  
 DIVISION OF TAXATION  
 LOCAL PROPERTY AND PUBLIC UTILITY TAXES  
 PROVIDED AS A TAX MAP PURSUANT TO THE  
 PROVISIONS OF CHAPTER 126, LAWS OF 1979, W.C.  
 FOR THE DIRECTOR, DIVISION OF TAXATION  
 BY: *Albert A. Falinger, Jr.*  
 TITLE: ENGINEERING SECTION  
 SERIAL NO. 192  
 DATE: APR 2 1984



TAX ASSESSMENT MAP  
 UPPER PITTSBORO TOWNSHIP  
 SALEM COUNTY, NEW JERSEY  
 SCALE: 1"=400' MARCH 23, 1984  
 ALBERT A. FRALINGER, JR., TOWNSHIP ENGINEER  
 115 FIFTH STREET SALEM, NEW JERSEY 08079

NEW JERSEY DEPARTMENT OF THE TREASURY  
 DIVISION OF TAXATION  
 LOCAL POWER AND PUBLIC UTILITY BRANCH  
 APPROVED AS A TAX MAP PURSUANT TO THE  
 PROVISIONS OF CHAPTER 124, LAWS OF 1973, ETC.  
 FOR THE CHIEF OF THE DIVISION OF TAXATION  
 BY  
 LIC. 118327  
 DATE: APR 2 1984  
 P.E. & L.S.  
 688



PITTSBORO TOWNSHIP  
 SALEM COUNTY

UPPER DEERFIELD TOWNSHIP  
 CUMBERLAND COUNTY

ALLOWAY TOWNSHIP  
 SALEM COUNTY

SHIRLEY

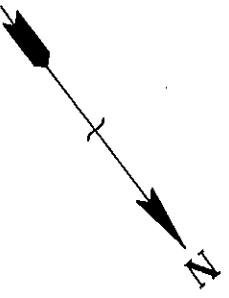
SEE SHEET 29

SEE SHEET 29

SEE SHEET 30

SEE SHEET 32

SEE SHEET 32





TAX ASSESSMENT MAP  
 UPPER PITTSBORO TOWNSHIP  
 SALEM COUNTY, NEW JERSEY  
 SCALE: 1"=400'  
 MARCH 23, 1984  
 ALBERT A. FRALINGER, JR., TOWNSHIP ENGINEER  
 115 FIFTH STREET, SALEM, NEW JERSEY, 08079

NEW JERSEY DEPARTMENT OF THE TREASURY  
 DIVISION OF TAXATION  
 LOCAL PROPERTY AND PUBLIC UTILITY TAXES  
 APPROVED AS A TAX MAP SUBJECT TO THE  
 PROVISIONS OF CHAPTER 123, PARAGRAPH 10.10, N.J.A.C.  
 FOR THE DIRECTOR, DIVISION OF TAXATION  
 BY: *John B. [Signature]*  
 P.E. L.L.S.  
 LIC. 15534  
 CIVIL ENGINEERING SECTION  
 EXPIRES 2/1984  
 SERIAL NO. 632

